



# Merced City Council

## Draft Maps Public Hearing

February 7, 2022

Dr. Jeff Tilton, Senior Consultant  
National Demographics Corporation

# Redistricting Process

Step	Description
<b>City Council Public Hearing</b> June 21, 2021	<ul style="list-style-type: none"> <li>• Held prior to release of draft maps</li> <li>• Educate, solicit input on the communities in the Districts</li> </ul>
<b>Census Data Releases</b>	<ul style="list-style-type: none"> <li>• Census Bureau releases official 2020 Census population data – August 12</li> <li>• California’s official ‘prisoner-adjusted’ 2020 redistricting data – Sept. 20, 27</li> </ul>
<b>RAC Public Hearing</b> September 15, 2021	<ul style="list-style-type: none"> <li>• Held prior to release of draft maps</li> <li>• Educate, solicit input on the communities in the Districts</li> </ul>
<b>Public Workshop</b> November 6, 2021	<ul style="list-style-type: none"> <li>• Gather data on communities of interest, neighborhoods</li> <li>• Learn more about the public mapping tools</li> </ul>
<b>RAC Public Hearing</b> December 1, 2021	<ul style="list-style-type: none"> <li>• Held prior to release of draft maps</li> <li>• Educate, solicit input on the communities in the Districts</li> </ul>
<b>Public Workshop</b> January 12, 2022	<ul style="list-style-type: none"> <li>• Gather data on communities of interest, neighborhoods</li> </ul>
<b>RAC Public Hearing</b> January 22, 2022	<ul style="list-style-type: none"> <li>• Review neighborhoods/communities of interest</li> <li>• Discuss and recommend up to two (2) draft maps (Nos. 107, 203)</li> </ul>
<b>City Council Public Hearing</b> February 7, 2022	<ul style="list-style-type: none"> <li>• Discuss, revise draft maps; discuss election sequencing</li> </ul>
<b>City Council Public Hearing</b> March 7, 2022 <i>6 p.m.</i>	<ul style="list-style-type: none"> <li>• Discuss, determine final map; discuss, determine election sequencing</li> <li>• Deadline to submit draft maps: February 18, 2022, 5 p.m.</li> <li>• Draft maps posted deadline: February 28, 2022, 5 p.m.</li> </ul>

# Redistricting Rules and Goals

## Federal Laws

- ❑ Equal Population
- ❑ Federal Voting Rights Act
- ❑ No Racial Gerrymandering

## California Criteria For Cities

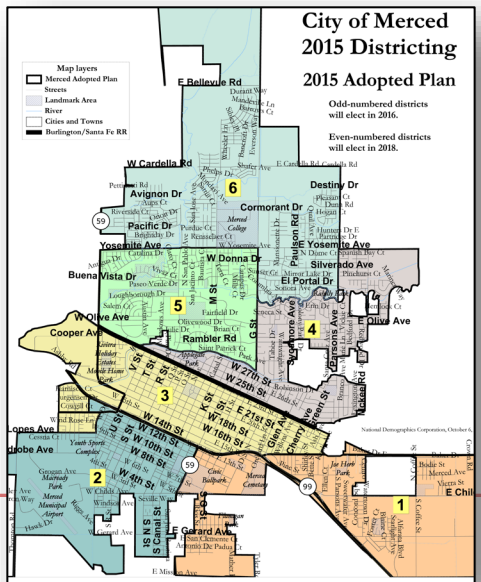
1. Geographically contiguous
2. Undivided neighborhoods and “communities of interest”
3. Easily identifiable boundaries
4. Compact

**Prohibited:** “Shall not favor or discriminate against a political party.”

# City of Merced - 2015 Adopted Plan

District		1	2	3	4	5	6	City
2010 Census	Total Pop	13,236	13,332	12,728	12,579	13,700	13,267	78,842
	Deviation from ideal	96	192	-412	-561	560	127	1,121
	% Deviation	0.73%	1.46%	-3.14%	-4.27%	4.26%	0.97%	8.53%
Total Pop	% Hisp	59%	76%	52%	38%	40%	33%	50%
	% NH White	20%	5%	32%	45%	35%	42%	30%
	% NH Black	6%	5%	6%	5%	10%	5%	6%
	% Asian-American	14%	13%	7%	8%	13%	18%	12%
Citizen Voting Age Pop	% Hisp	47%	59%	36%	27%	35%	28%	37%
	% NH White	32%	9%	46%	57%	47%	49%	43%
	% NH Black	7%	9%	6%	6%	7%	7%	7%
	% Asian-American	12%	21%	6%	6%	8%	15%	11%

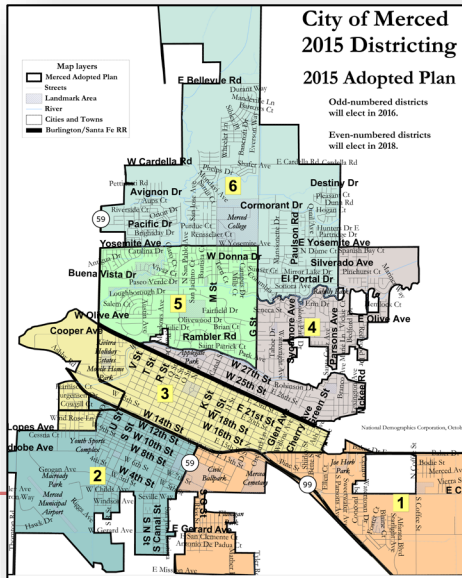
**Ideal population per District: 13,140**



## City of Merced - 2020 Census

Category	Field	1	2	3	4	5	6	Total
2020 Census	Total Population	15,145	13,783	12,762	14,039	14,211	16,741	86,681
	Population Dev.	698	-664	-1,685	-408	-236	2,294	3,979
	Pct. Deviation	4.83%	-4.60%	-11.66%	-2.82%	-1.63%	15.88%	<b>27.54%</b>
Total Pop.	Hispanic/Latino	66%	81%	59%	46%	49%	40%	56%
	NH White	14%	6%	24%	36%	28%	32%	24%
	NH Black	5%	4%	6%	5%	7%	6%	6%
	NH Asian/Pac.Isl.	12%	8%	8%	10%	14%	20%	12%
	NH Native Amer.	1%	1%	2%	2%	1%	1%	1%
Citizen Voting Age Pop	Total	6,064	5,206	7,763	8,925	10,085	10,010	48,053
	Hisp	51%	62%	50%	39%	39%	42%	45%
	NH White	27%	14%	37%	46%	35%	37%	34%
	NH Black	8%	8%	6%	7%	11%	5%	7%
	Asian/Pac.Isl.	15%	16%	7%	8%	14%	16%	13%
	Native Amer.	1%	1%	2%	0%	1%	1%	1%

Ideal population per District: 14,447



# Neighborhoods/Communities of Interest

---

## *Neighborhoods*

1. **What is your neighborhood?**
2. **What are its geographic boundaries?**

*In the absence of public testimony, planning records and other similar documents may provide definition.*

## *Communities of Interest*

1. **What defines your community?**
2. **Would this community benefit from being “included within a single district for purposes of its effective and fair representation”?**

*Communities of Interest may not include relationships with political parties, incumbents, or political candidates.*

# Possible Neighborhoods / Communities

- Airport area
- Applegate Park
- Bear Creek as a midline
- Campus Parkway area
- City schools (“civic centers”)
- Communities north of Yosemite Parkway – the “bird streets”
- Courthouse Park
- Cruickshank, Chenoweth, Burbank, Peterson schools
- Downtown -- BNSF up to Bear Creek (natural North boundary of D3); Highway 99 and Bear Creek (south boundary)
- Downtown Merced area
- Downtown Neighborhood Association – Main, 18<sup>th</sup>, 19<sup>th</sup>
- Elementary school attendance boundaries
- Givens, Charles Wright schools
- Golden Valley Neighborhood Association – south of Golden Valley High School
- Greenbriar
- Historic downtown association
- Intact downtown
- Loughborough

Submissions edited for clarity and brevity

# Possible Neighborhoods / Communities

- Main Street Association
- Merced College – “college streets”
- Merced College area
- Merced Mall area
- Muir Wood
- North Merced (schools, Merced College)
- North/South boundary at Bear Creek
- Old Town
- Ragsdale community -- G street, Bear Creek, Santa Fe, Glenn
- Regional Parks
- South Merced surrounding churches
- South Merced, circle around Tenaya
- South Merced, South Merced Coalition -- African American church locations
- South of Bear Creek, end of Bear Creek, old family residences, down to 18<sup>th</sup> Street, R Street-Highway 59
- South of Childs/east of Parsons, new housing last 15 years
- Spaghetti Acres
- University area

Submissions edited for clarity and brevity

# Summary of Redistricting Advisory Committee's Work

Maps submitted to RAC: 18

Maps submitted after RAC: 1

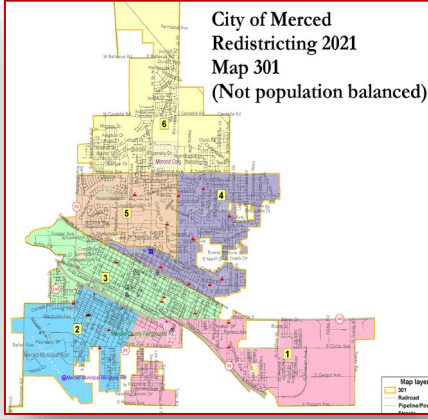
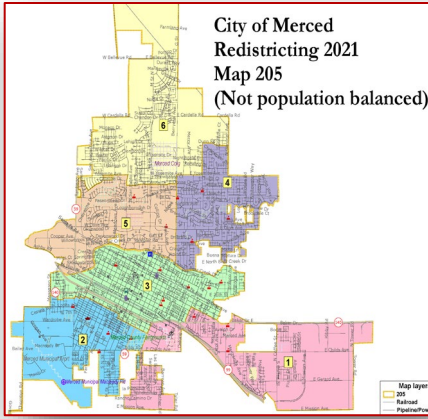
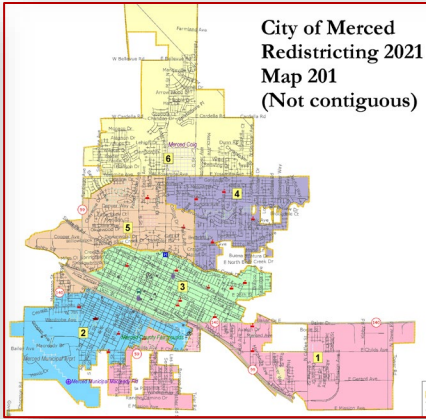
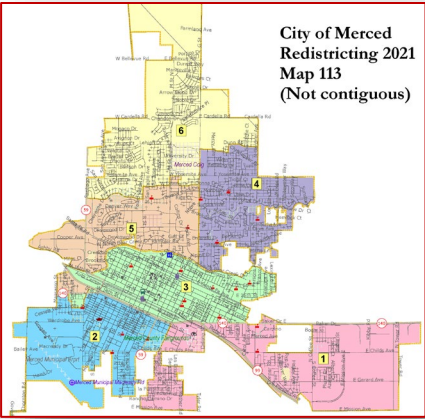
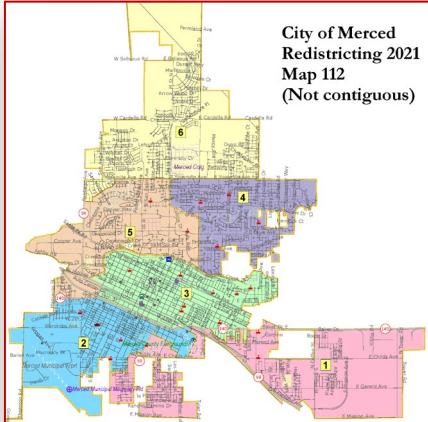
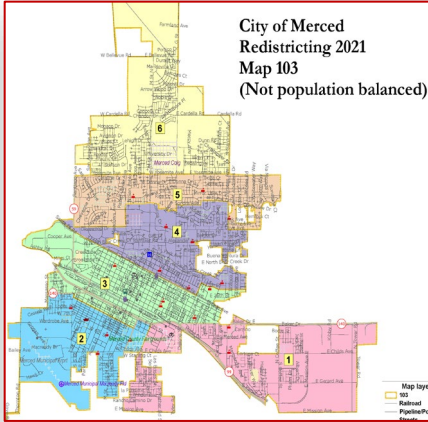
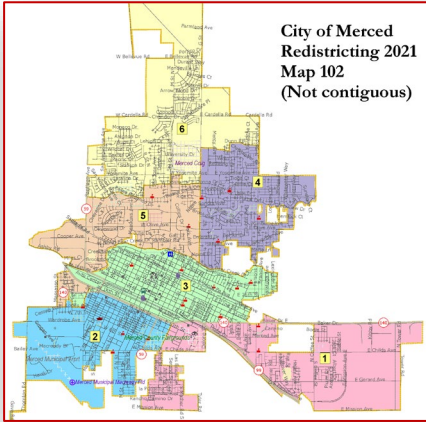
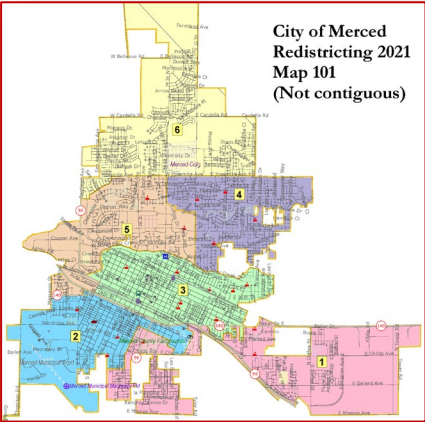
Total maps: 19

Total maps not population balanced or not contiguous: 8

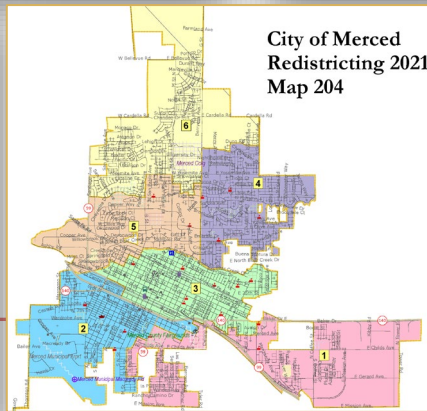
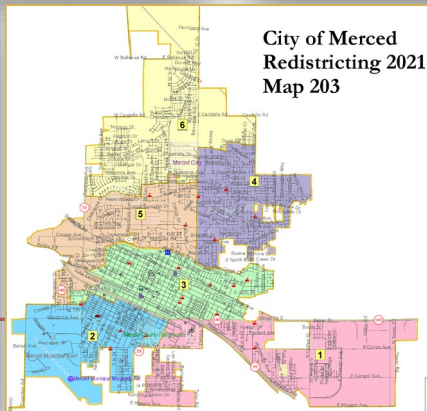
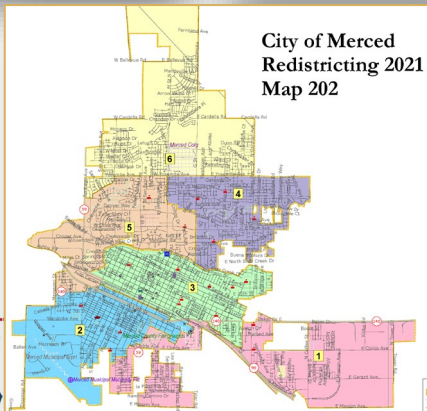
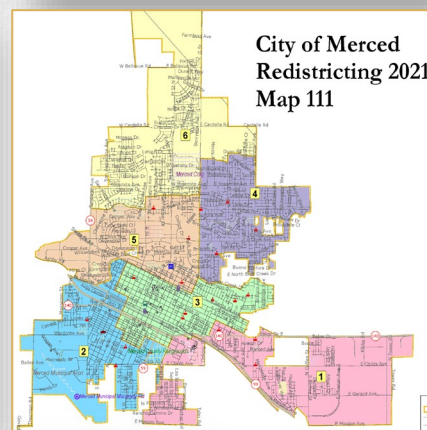
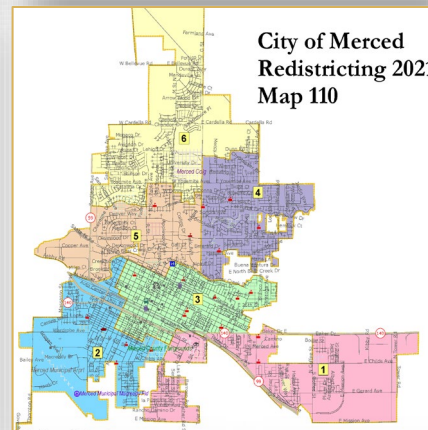
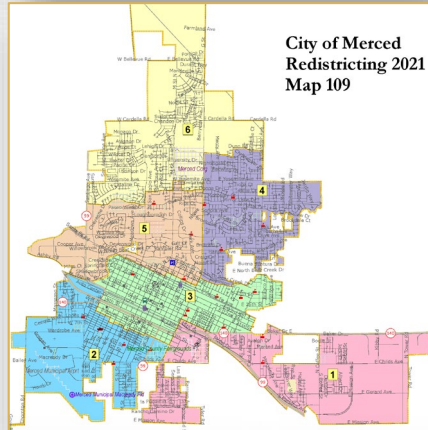
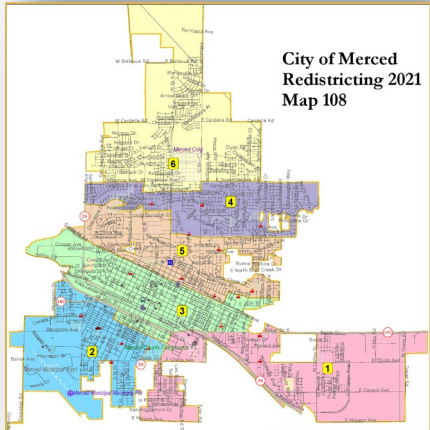
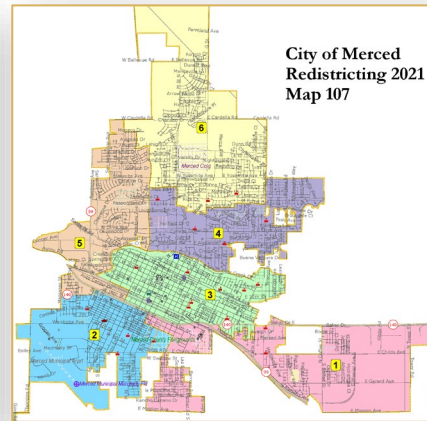
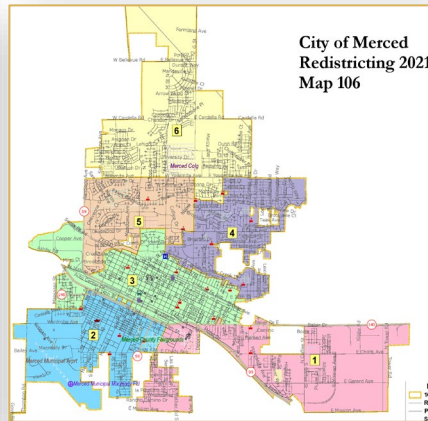
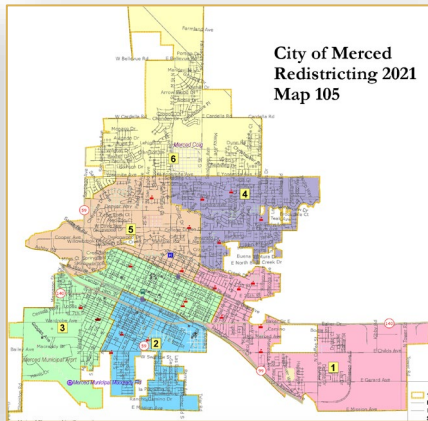
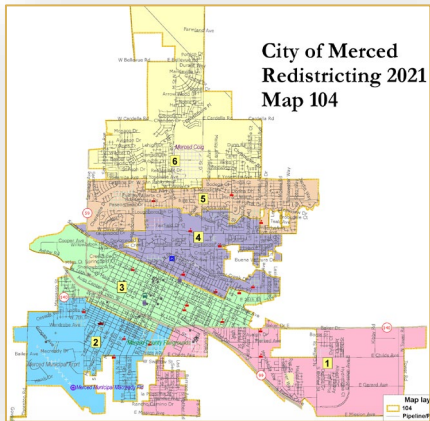
Maps for RAC consideration: 11

RAC-recommended maps: 2

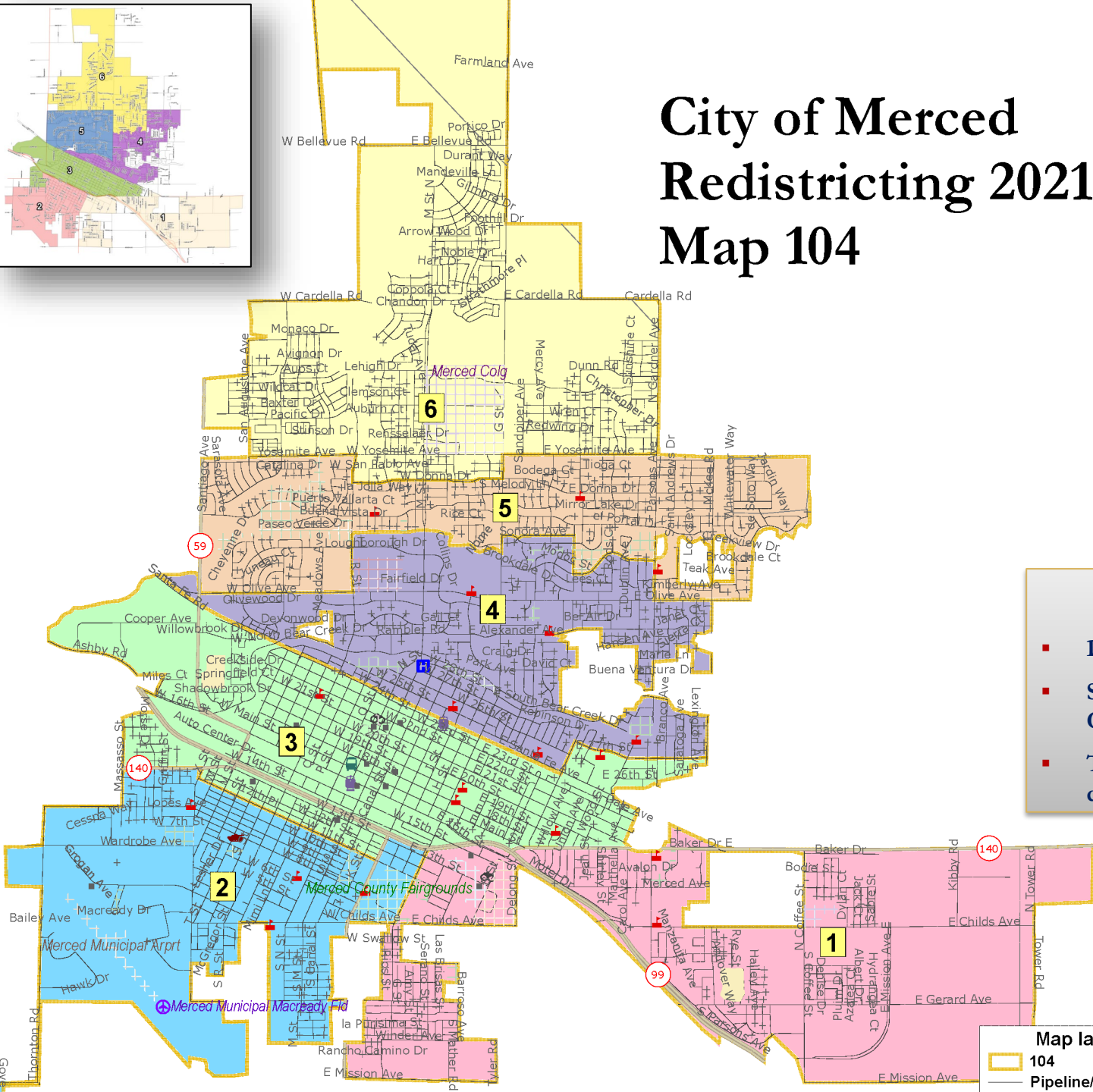
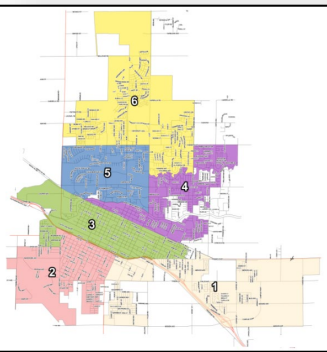
# Not Population Balanced or Not Contiguous



# Draft Maps



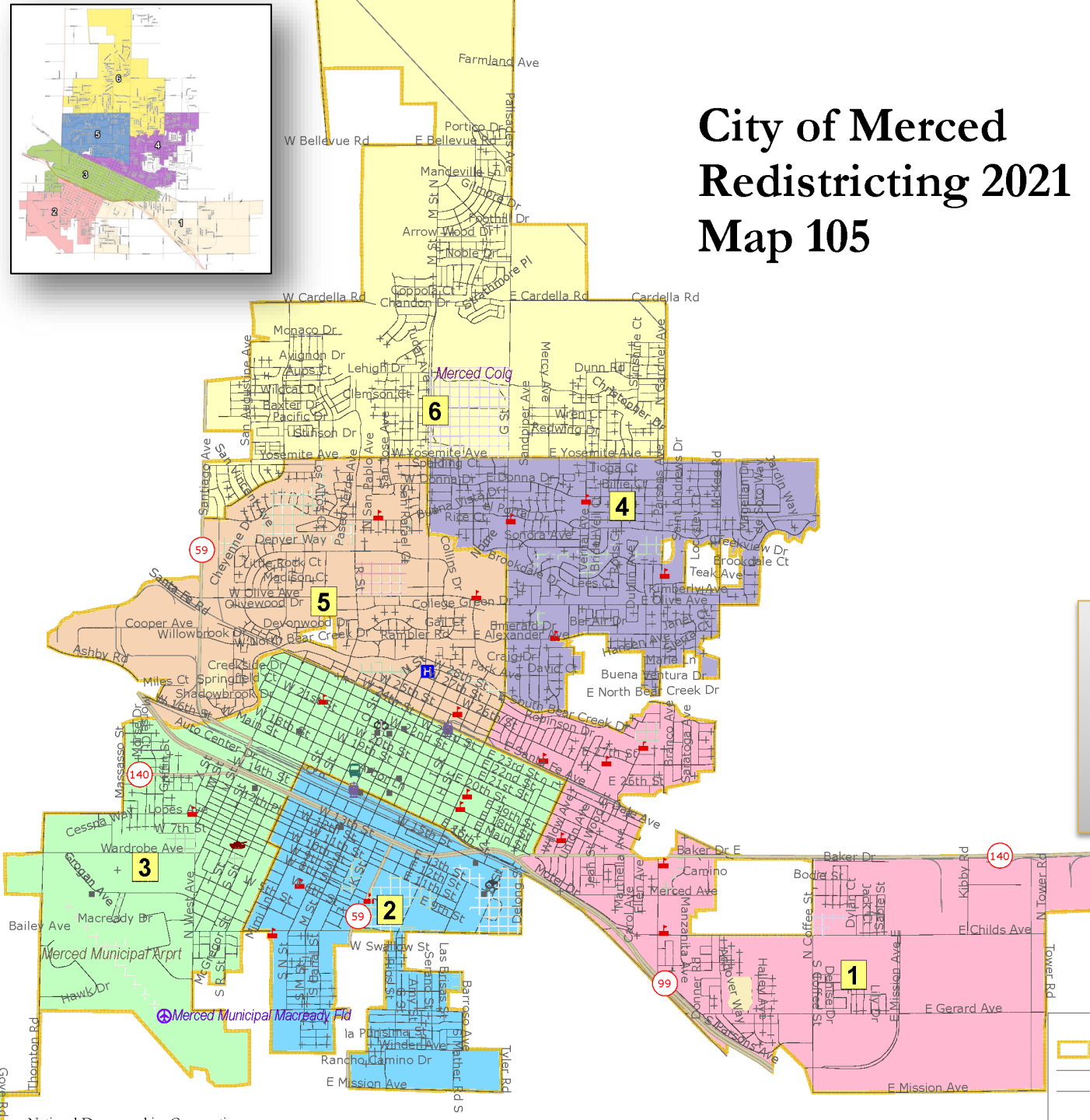
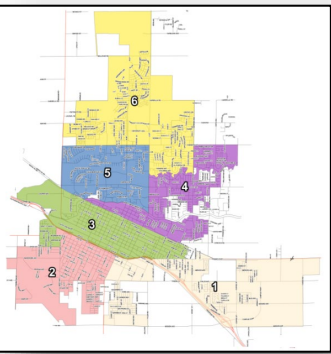
# City of Merced Redistricting 2021 Map 104



- Of Note:**
- **Deviation: 9.92%**
  - **Six overall majority minority CVAP districts**
  - **Three Latino CVAP districts**

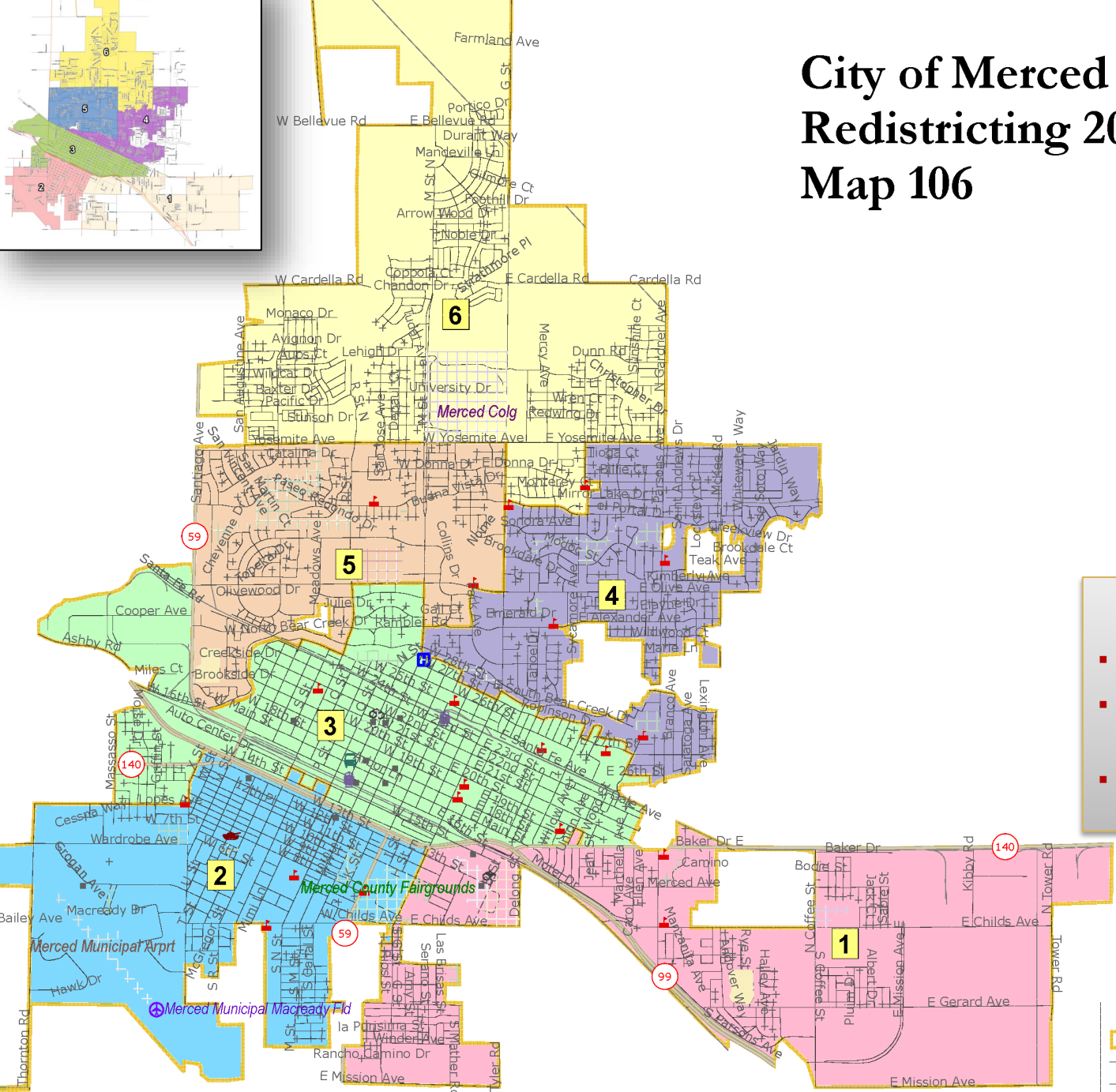
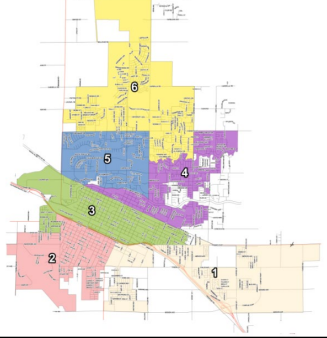
Map lay  
104  
Pipeline/P

# City of Merced Redistricting 2021 Map 105



- Of Note:**
- **Deviation: 3.63%**
  - **Six overall majority minority CVAP districts**
  - **Two Latino CVAP districts**

# City of Merced Redistricting 2021 Map 106

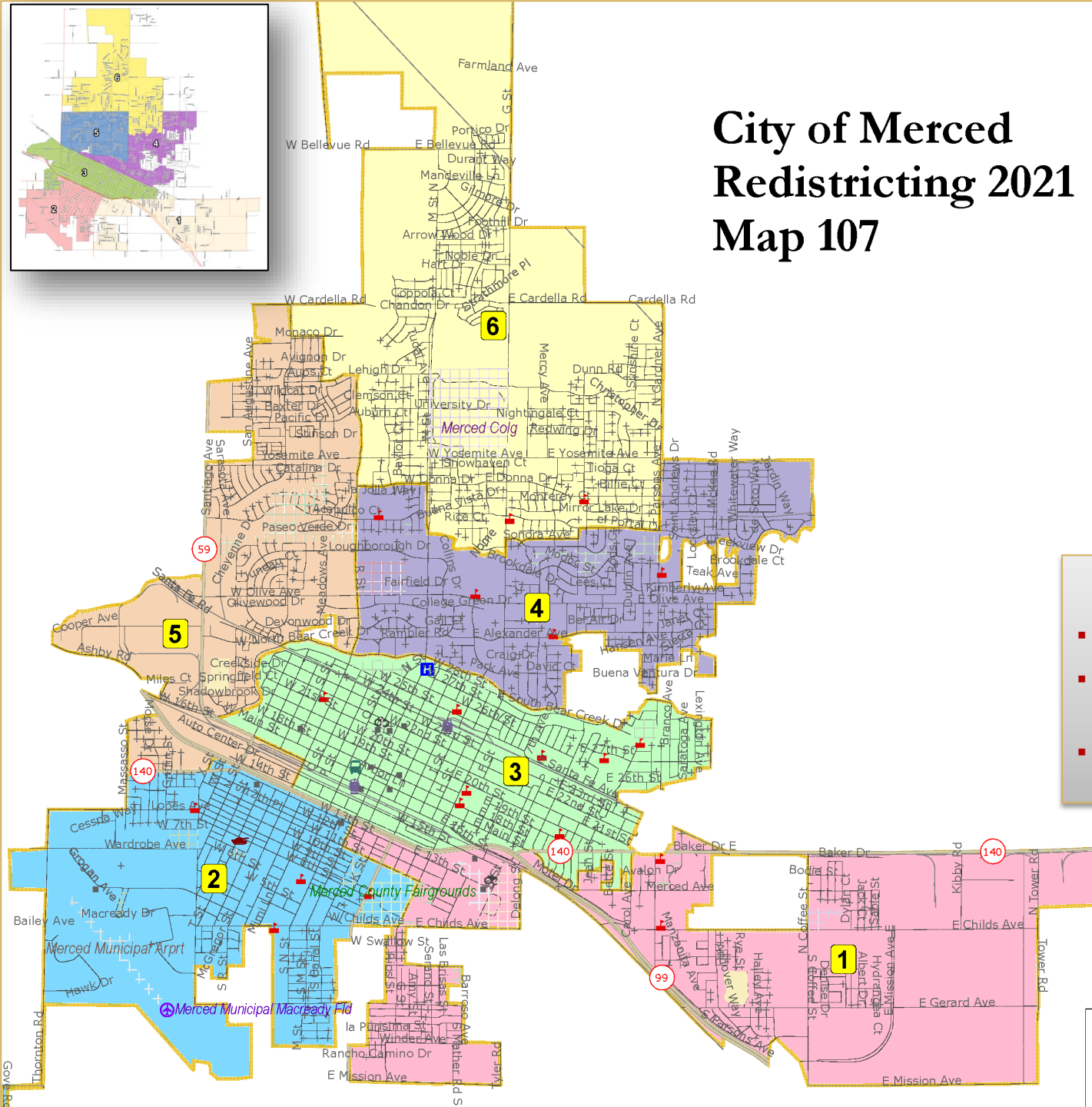
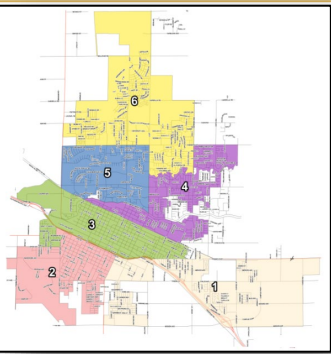


- Of Note:**
- Deviation: 2.70%
  - Six overall majority minority CVAP districts
  - Two Latino CVAP districts

M  
106  
Rai  
Pip  
Str

February 7, 2022

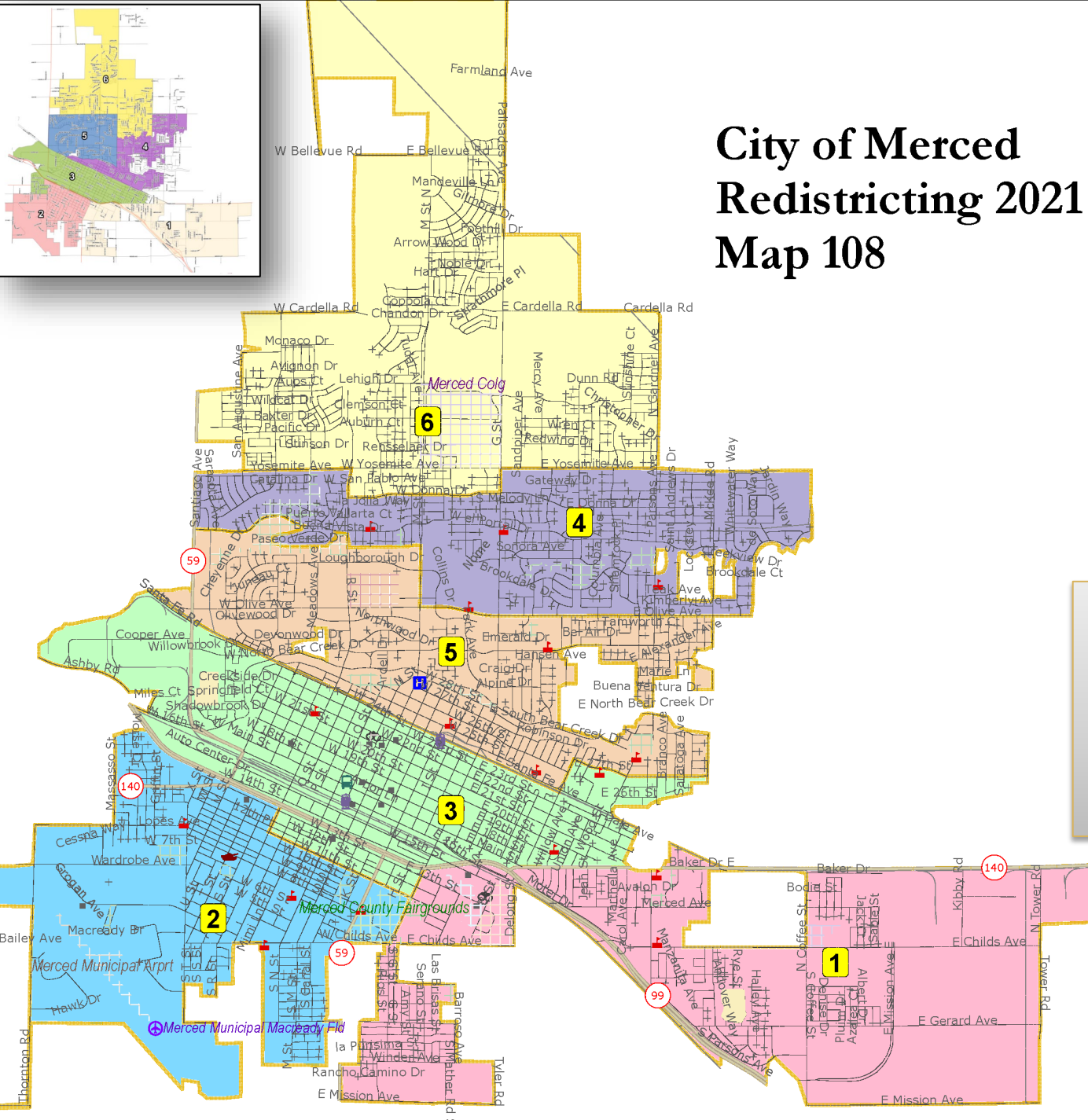
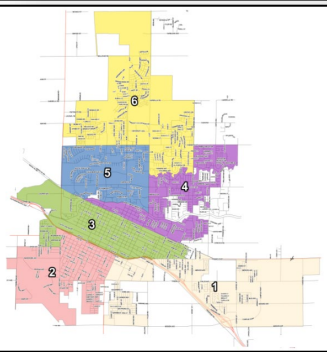
# City of Merced Redistricting 2021 Map 107



### Of Note:

- Deviation: 5.82%
- Six overall majority minority CVAP districts
- Two Latino CVAP districts

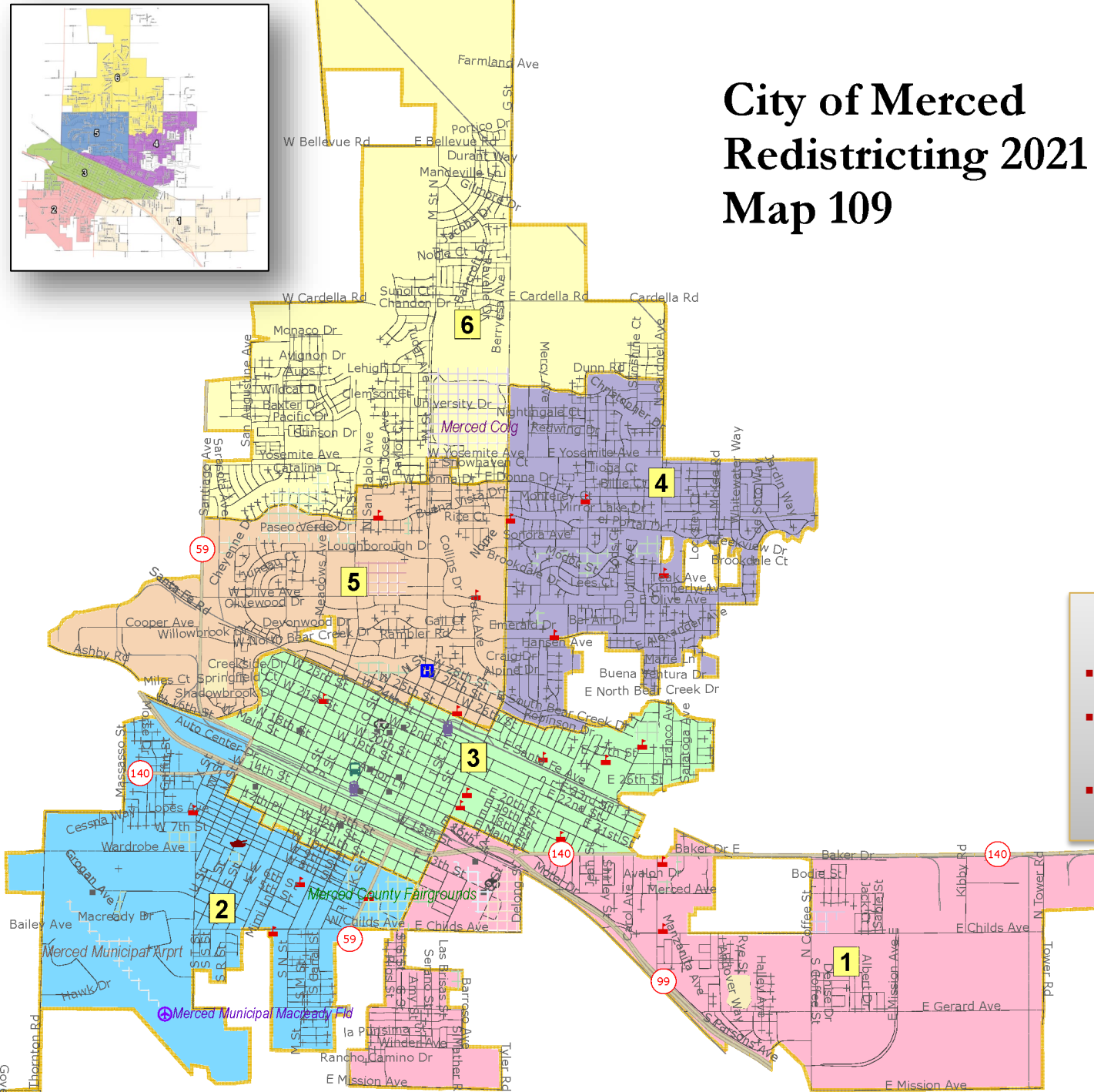
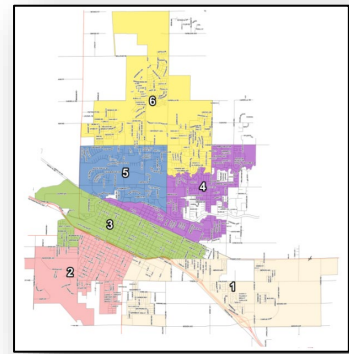
# City of Merced Redistricting 2021 Map 108



**Of Note:**

- **Deviation: 6.37%**
- **Six overall majority minority CVAP districts**
- **Three Latino CVAP districts**

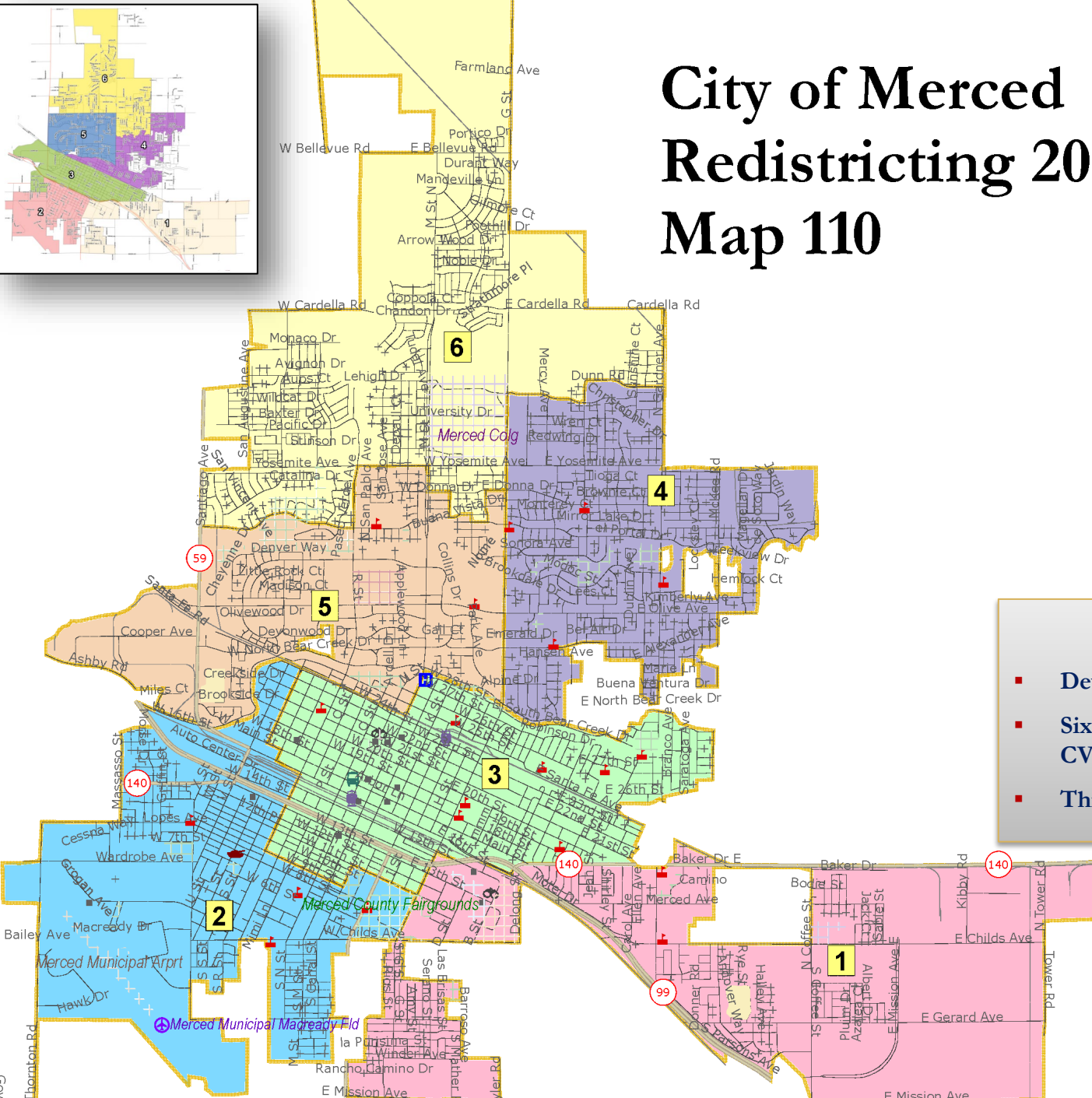
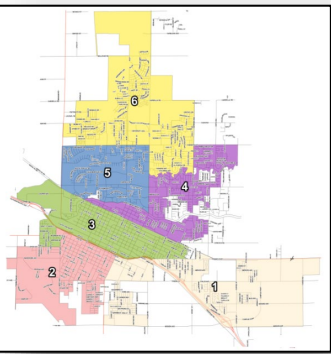
# City of Merced Redistricting 2021 Map 109



**Of Note:**

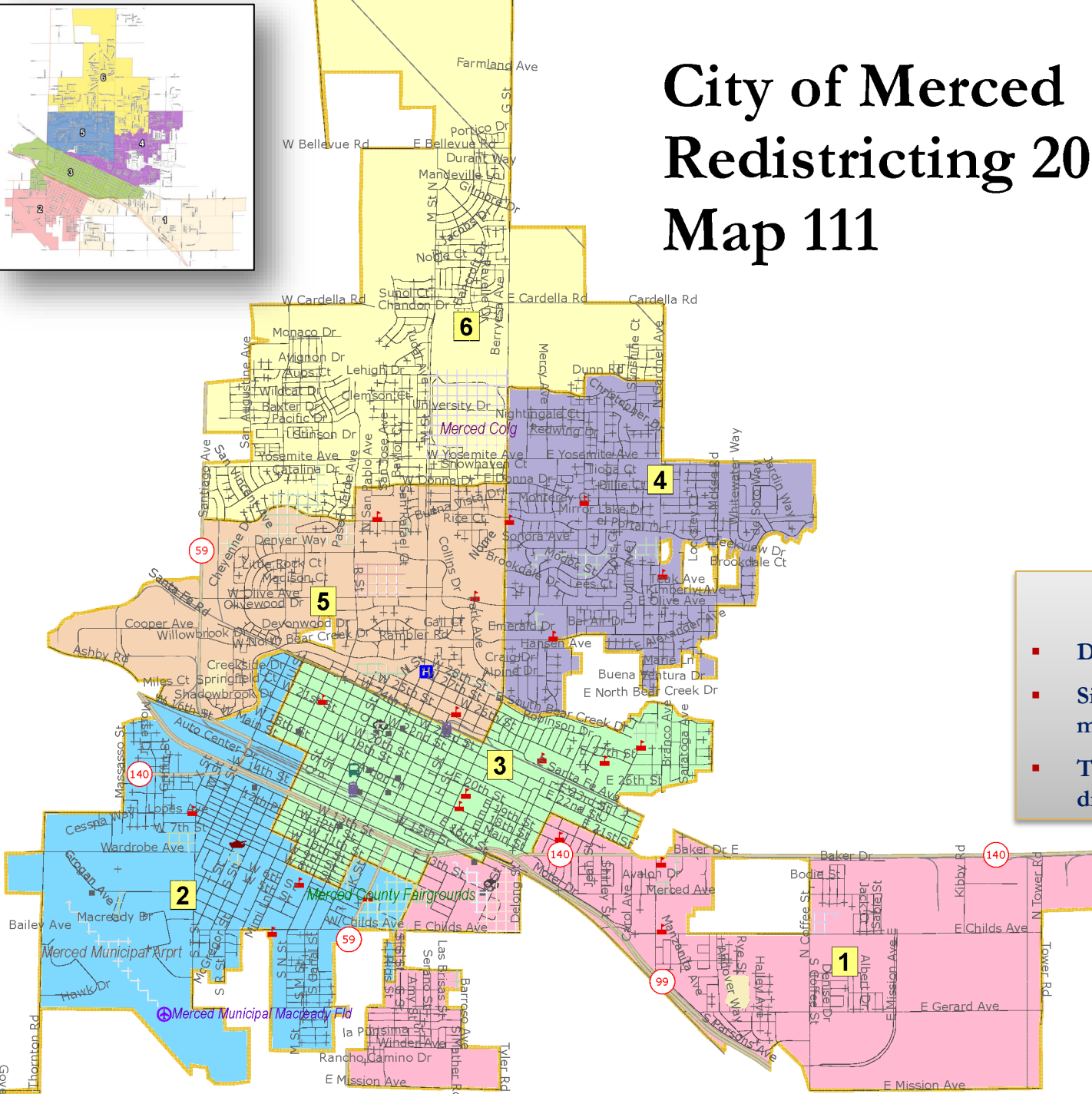
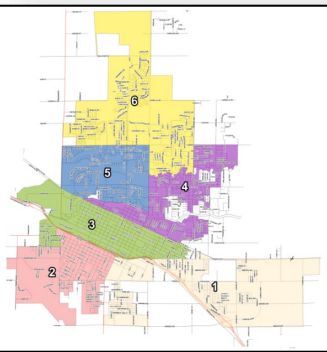
- Deviation: 8.98%
- Six overall majority minority CVAP districts
- Three Latino CVAP districts

# City of Merced Redistricting 2021 Map 110



- Of Note:**
- **Deviation: 8.96%**
  - **Six overall majority minority CVAP districts**
  - **Three Latino CVAP districts**

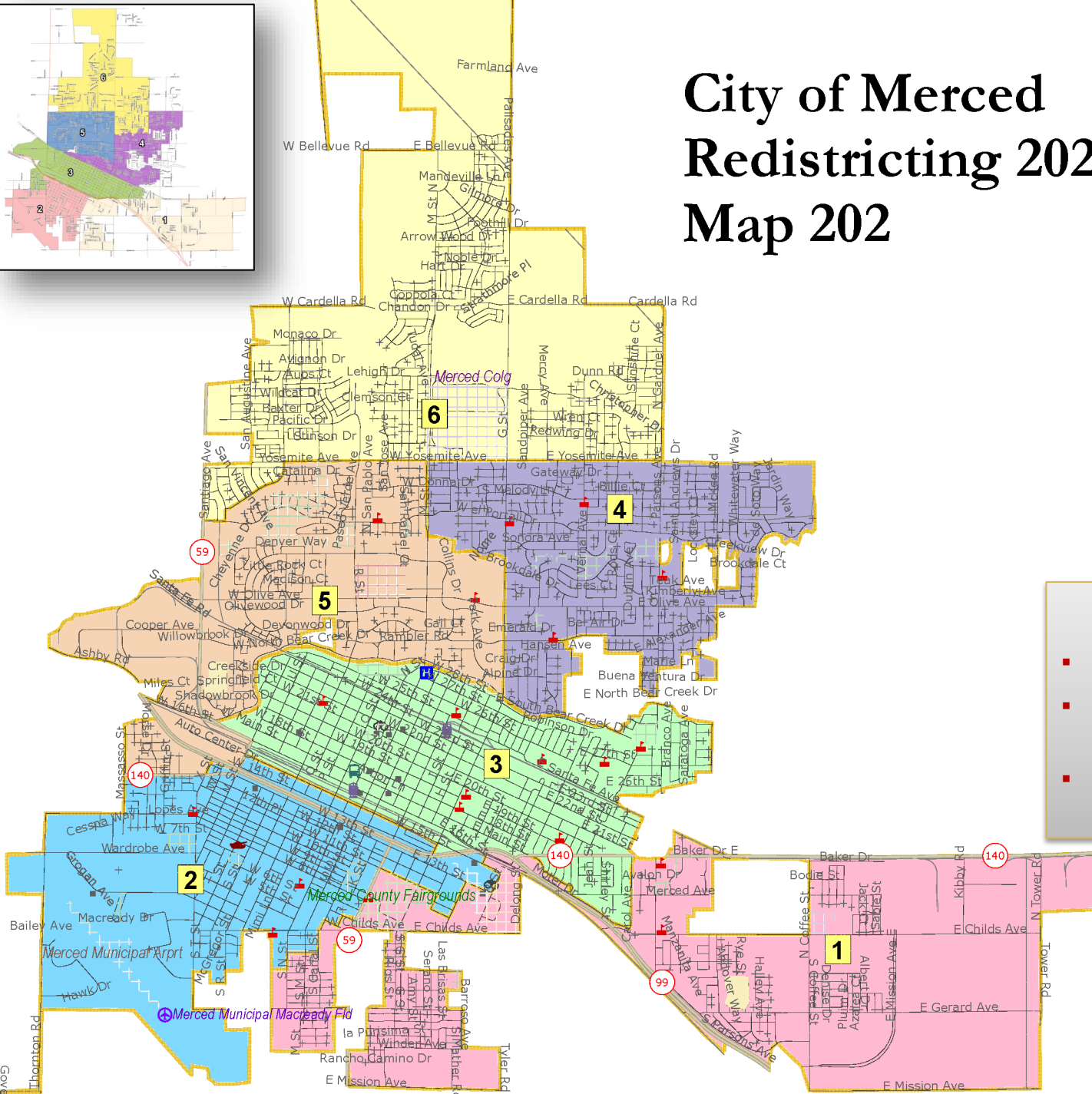
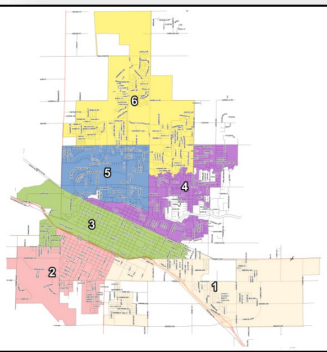
# City of Merced Redistricting 2021 Map 111



- Of Note:**
- **Deviation: 4.96%**
  - **Six overall majority minority CVAP districts**
  - **Three Latino CVAP districts**

February 7, 2022

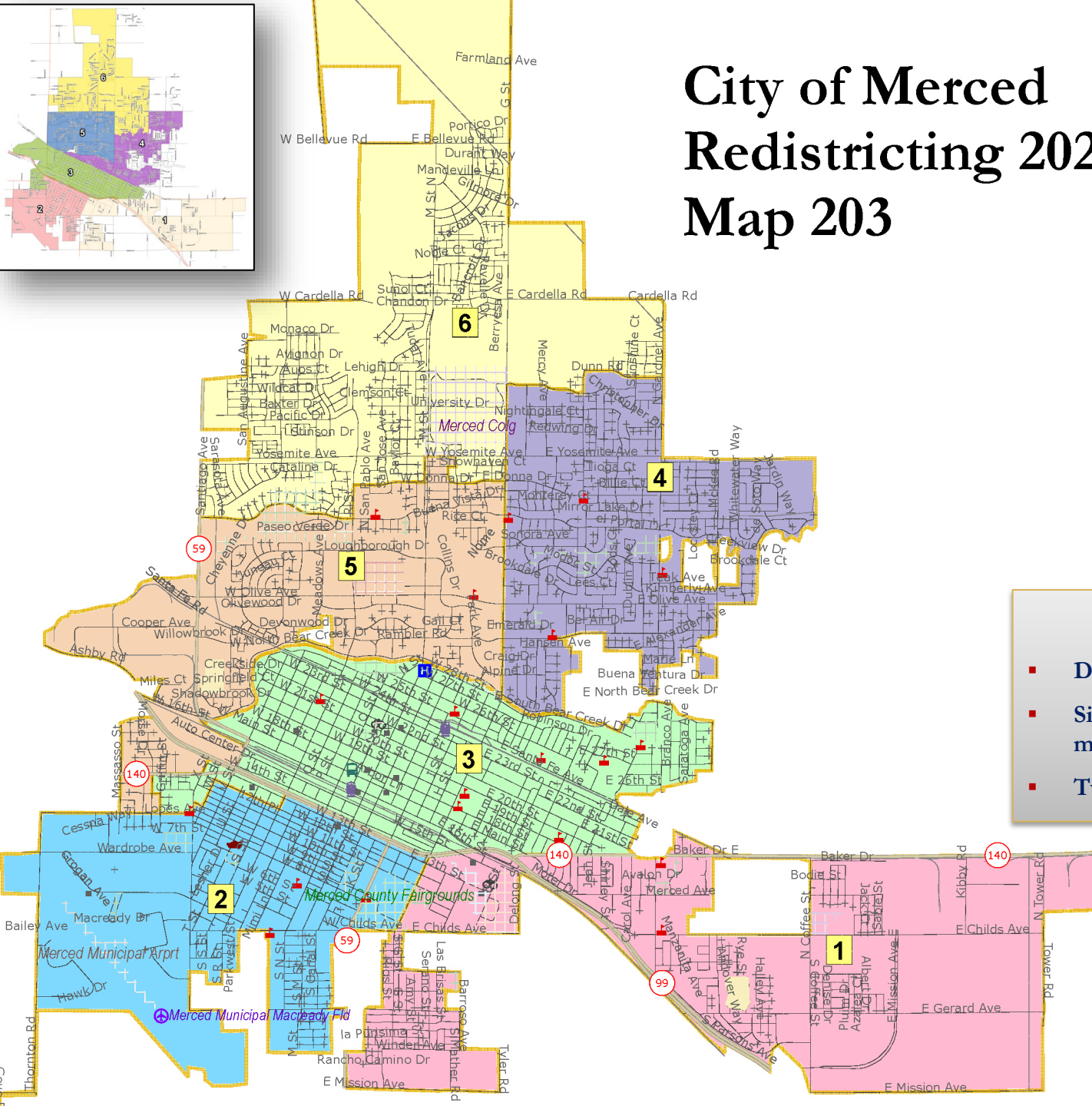
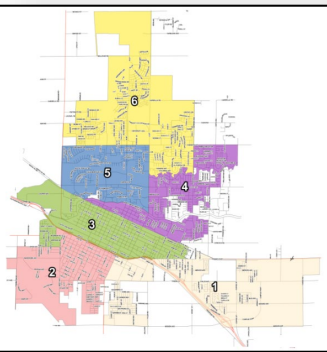
# City of Merced Redistricting 2021 Map 202



**Of Note:**

- **Deviation: 8.92%**
- **Six overall majority minority CVAP districts**
- **One Latino CVAP district**

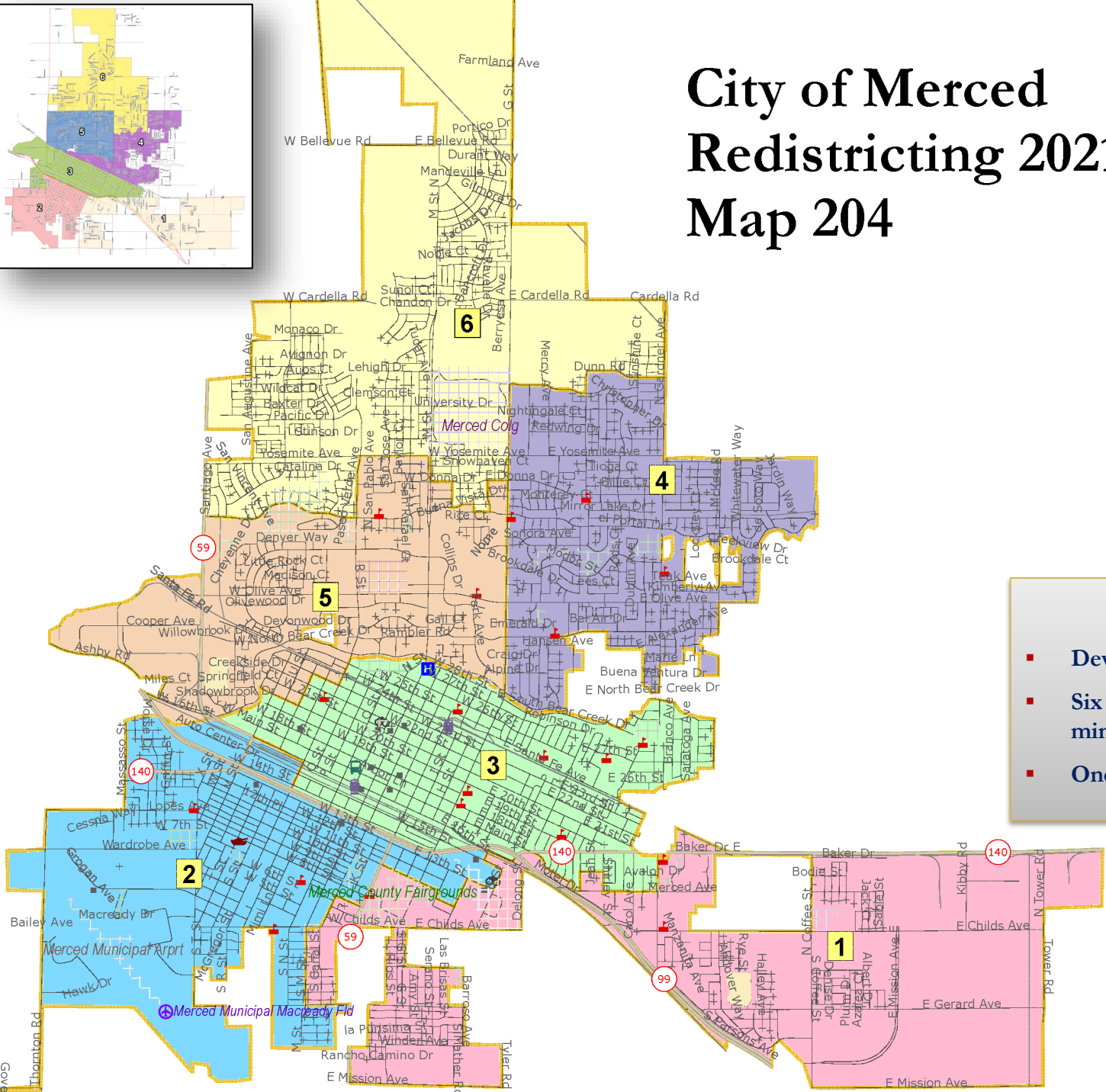
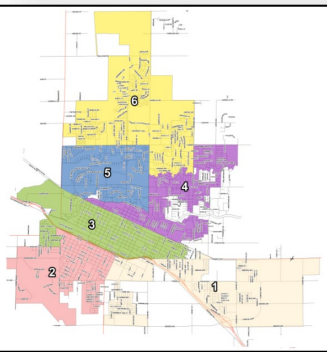
# City of Merced Redistricting 2021 Map 203



**Of Note:**

- **Deviation: 3.60%**
- **Six overall majority minority CVAP districts**
- **Two Latino CVAP districts**

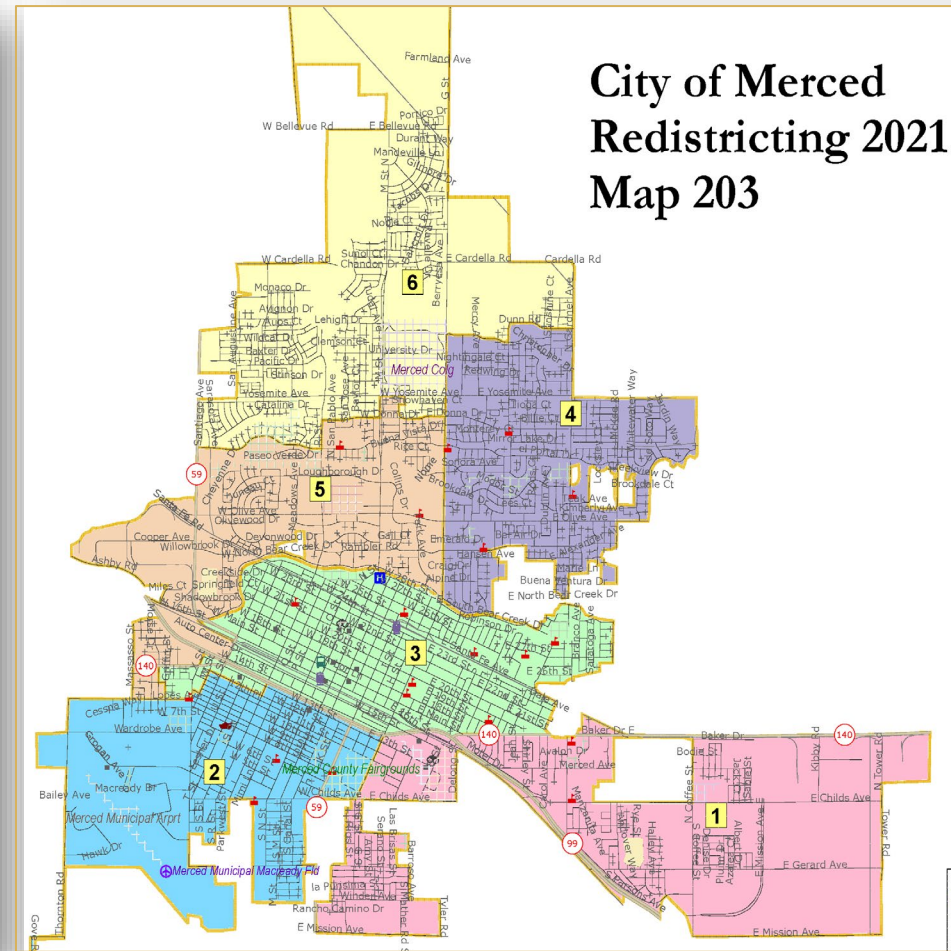
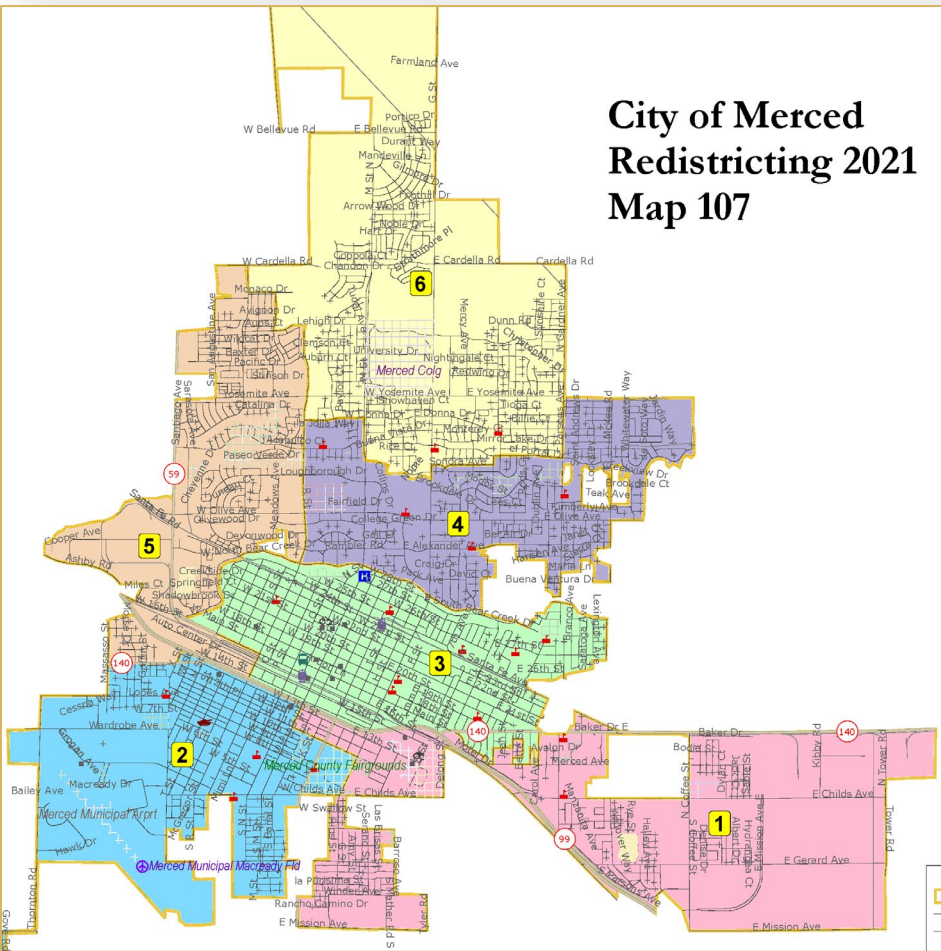
# City of Merced Redistricting 2021 Map 204



**Of Note:**

- **Deviation: 6.60%**
- **Six overall majority minority CVAP districts**
- **One Latino CVAP district**

# Advisory Committee Recommends



# Public Hearing

