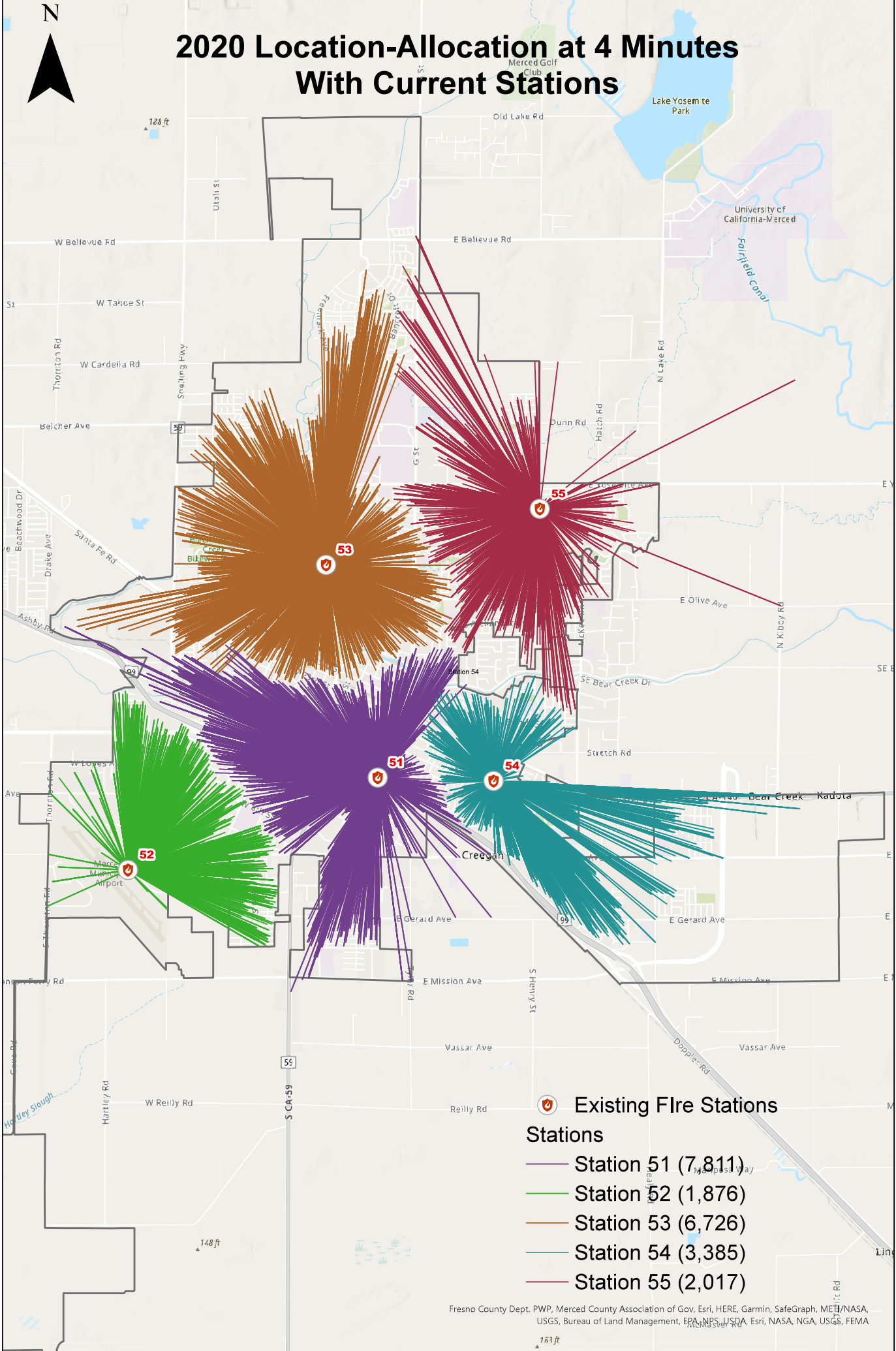










2020 Location-Allocation at 4 Minutes With Current Stations

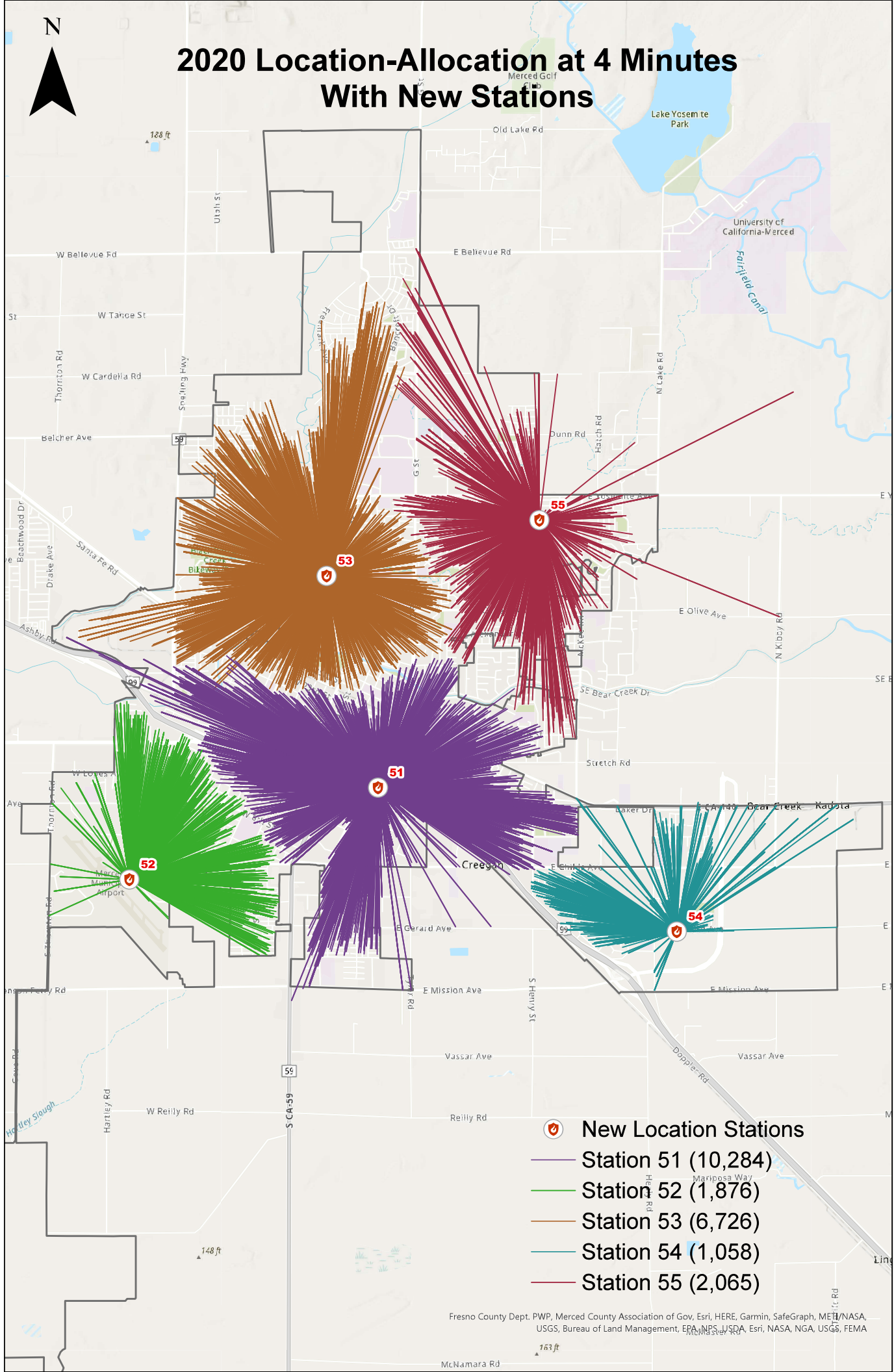








-  Existing Fire Stations
-  Station 51 (7,811)
-  Station 52 (1,876)
-  Station 53 (6,726)
-  Station 54 (3,385)
-  Station 55 (2,017)

Fresno County Dept. PWP, Merced County Association of Gov, Esri, HERE, Garmin, SafeGraph, MEI/NASA, USGS, Bureau of Land Management, EPA, NPS, USDA, Esri, NASA, NGA, USGS, FEMA



2020 Location-Allocation at 4 Minutes With New Stations

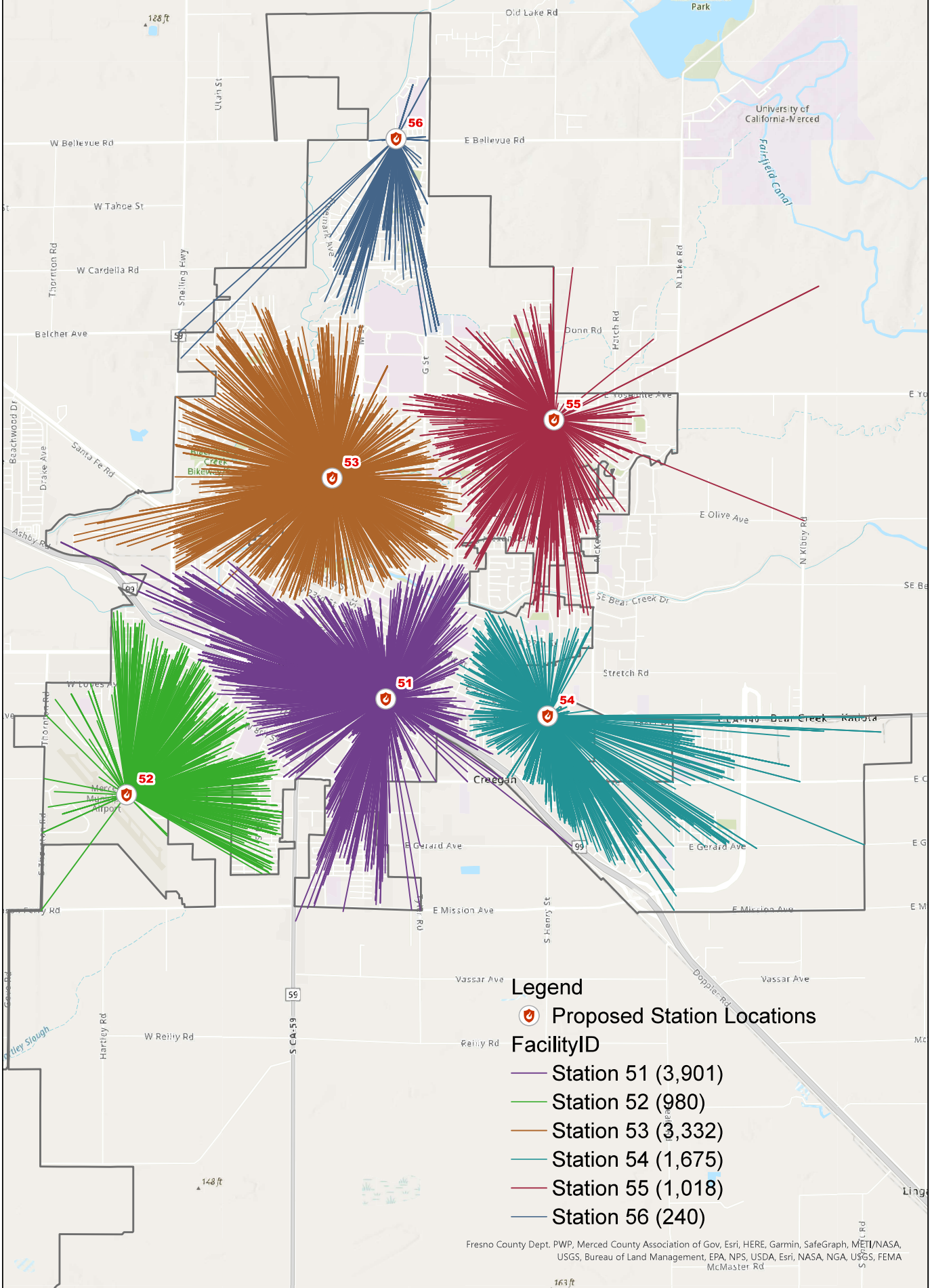


-  **New Location Stations**
-  **Station 51 (10,284)**
-  **Station 52 (1,876)**
-  **Station 53 (6,726)**
-  **Station 54 (1,058)**
-  **Station 55 (2,065)**

Fresno County Dept. PWP, Merced County Association of Gov, Esri, HERE, Garmin, SafeGraph, MEI/NASA, USGS, Bureau of Land Management, EPA, NPS, USDA, Esri, NASA, NGA, USGS, FEMA









2020 Location-Allocation at 4 Minutes With New Stations 54 & 56



Legend

 Proposed Station Locations

FacilityID

-  Station 51 (3,901)
-  Station 52 (980)
-  Station 53 (3,332)
-  Station 54 (1,675)
-  Station 55 (1,018)
-  Station 56 (240)