








Num	Dist	Type	Note
1.	0.0		Start of route
2.	0.1		R
3.	0.2		R onto W 21st St
4.	0.8		R onto N Bear Creek Dr
5.	1.4		Continue onto E North Bear Creek Dr

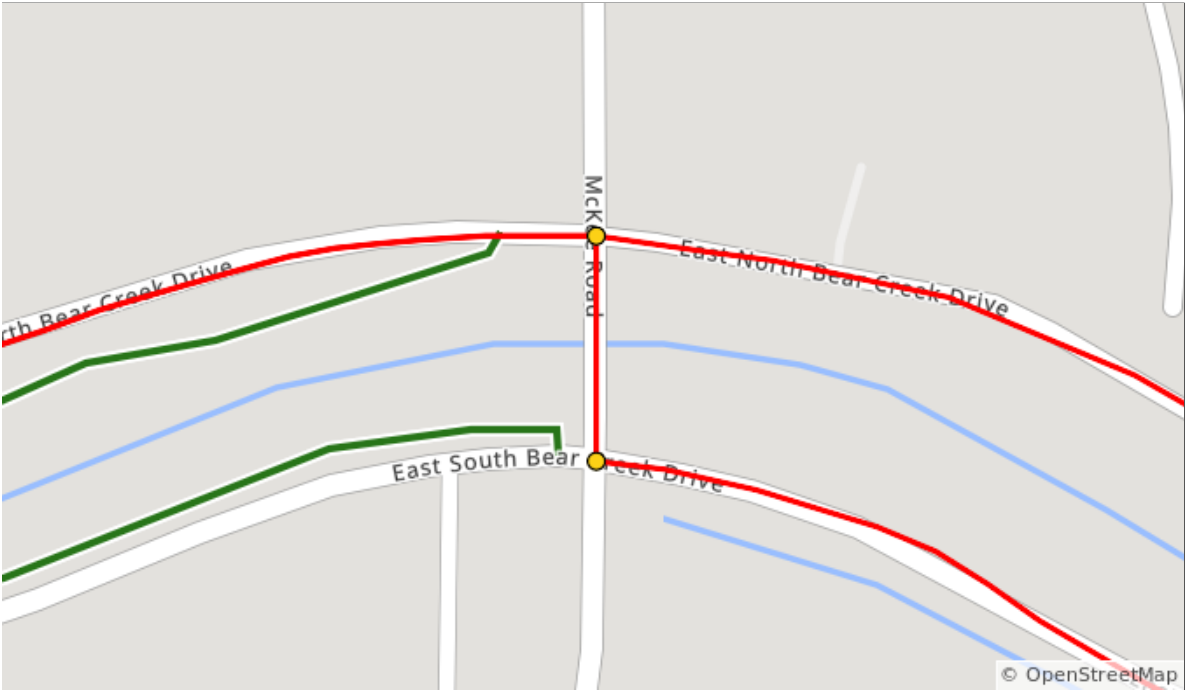
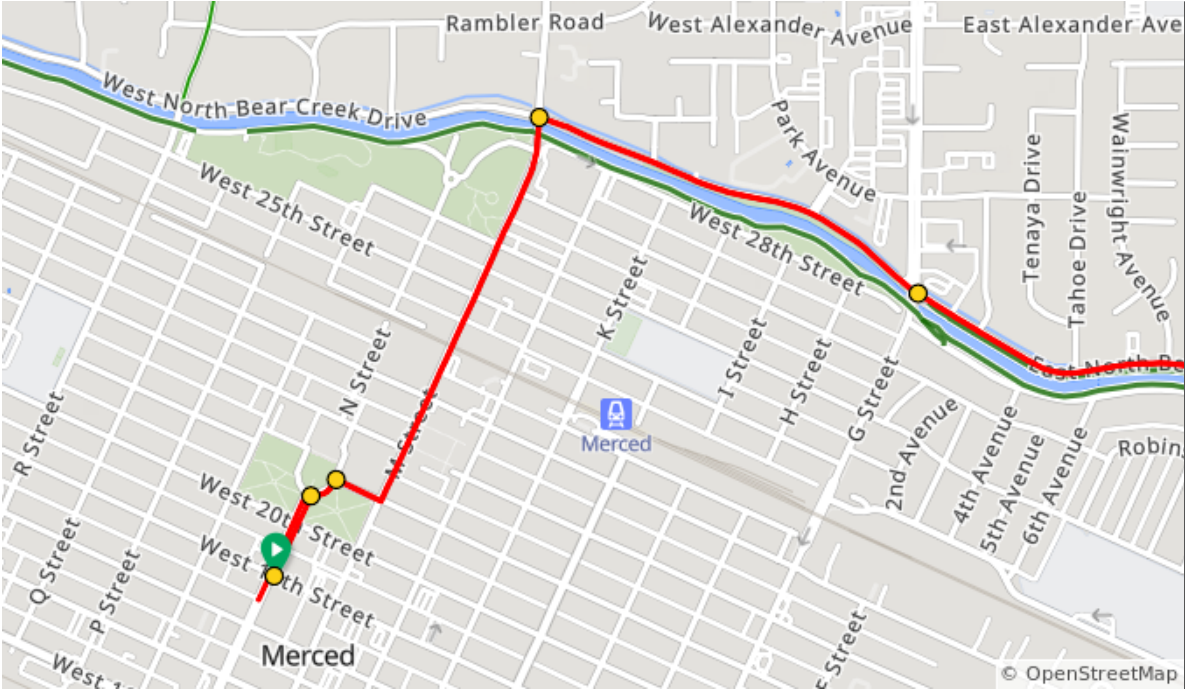
These intersections that are outside of the hard closure shall be control by Merced Police. The group will have a Rolling enclosure on the egress and then intermittent intersection control on the ingress. As discussed with Merced Police.

1.4 miles. +9/-0 feet

Num	Dist	Type	Note
6.	2.8		R onto McKee Rd
7.	2.9		L onto E South Bear Creek Dr

These intersections that are outside of the hard closure shall be control by Merced Police. The group will have a Rolling enclosure on the egress and then intermittent intersection control on the ingress. As discussed with Merced Police.

1.5 miles. +0/-0 feet



Num	Dist	Type	Note
8.	6.5	➡	R onto N Arboleda Dr
9.	6.6	⬅	L onto E South Bear Creek Dr

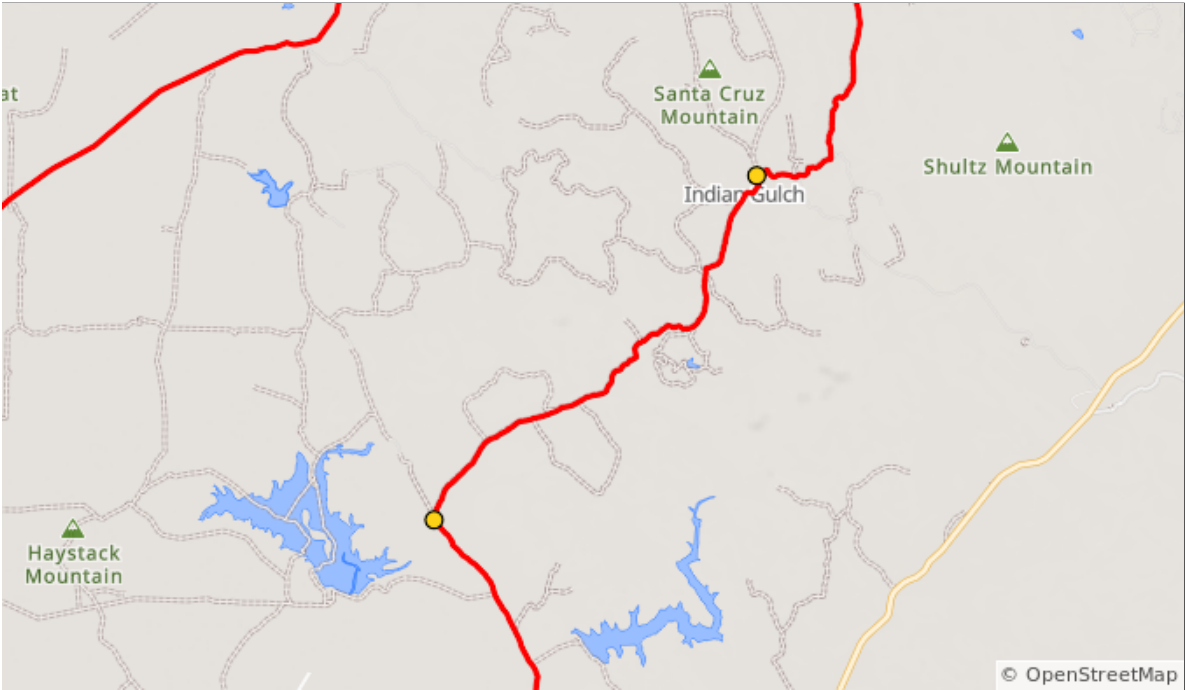
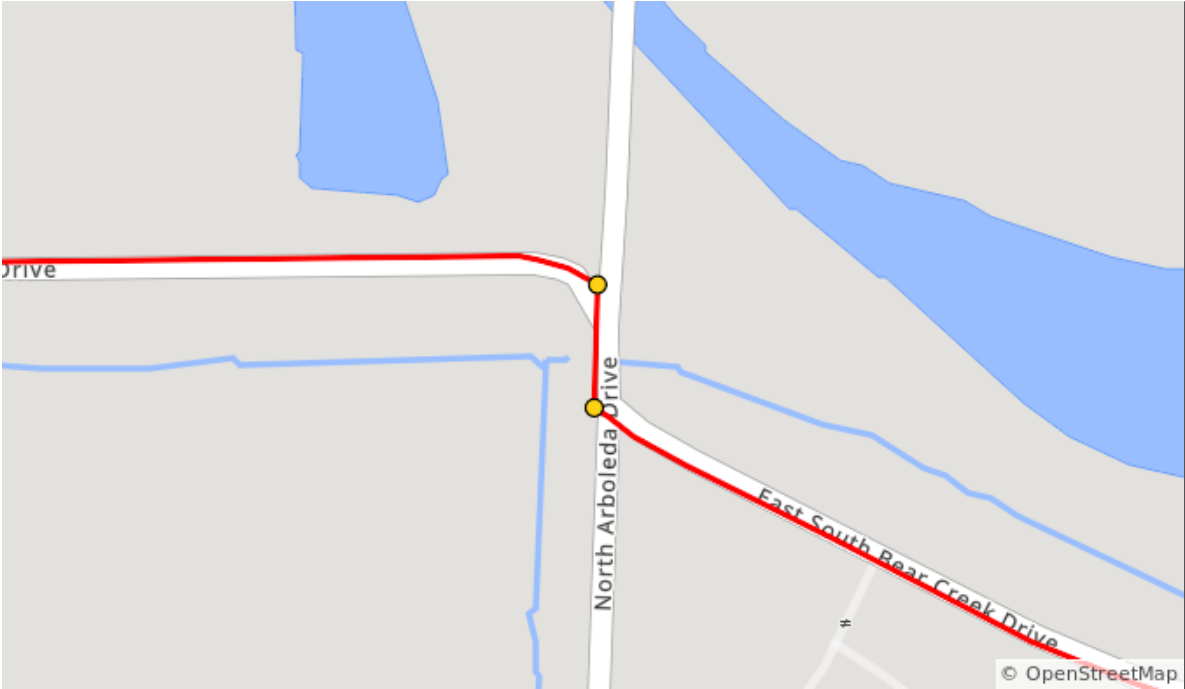
These intersections that are outside of the hard closure shall be control by Merced Police. The group will have a Rolling enclosure on the egress and then intermittent intersection control on the ingress. As discussed with Merced Police.

3.7 miles. +0/-0 feet

Num	Dist	Type	Note
10.	18.5	↗	Keep R onto Indian Gulch
11.	24.2	➡	R onto Indian Gulch Rd

These intersections that are outside of the hard closure shall be control by Merced Police. The group will have a Rolling enclosure on the egress and then intermittent intersection control on the ingress. As discussed with Merced Police.

17.7 miles. +765/-132 feet



Num	Dist	Type	Note
12.	24.7	←	Slight L to stay on Indian Gulch Rd
13.	24.8	↑	Continue onto Slate Gulch Rd
14.	25.2	←	L to stay on Slate Gulch Rd

These intersections that are outside of the hard closure shall be control by Merced Police. The group will have a Rolling enclosure on the egress and then intermittent intersection control on the ingress. As discussed with Merced Police.

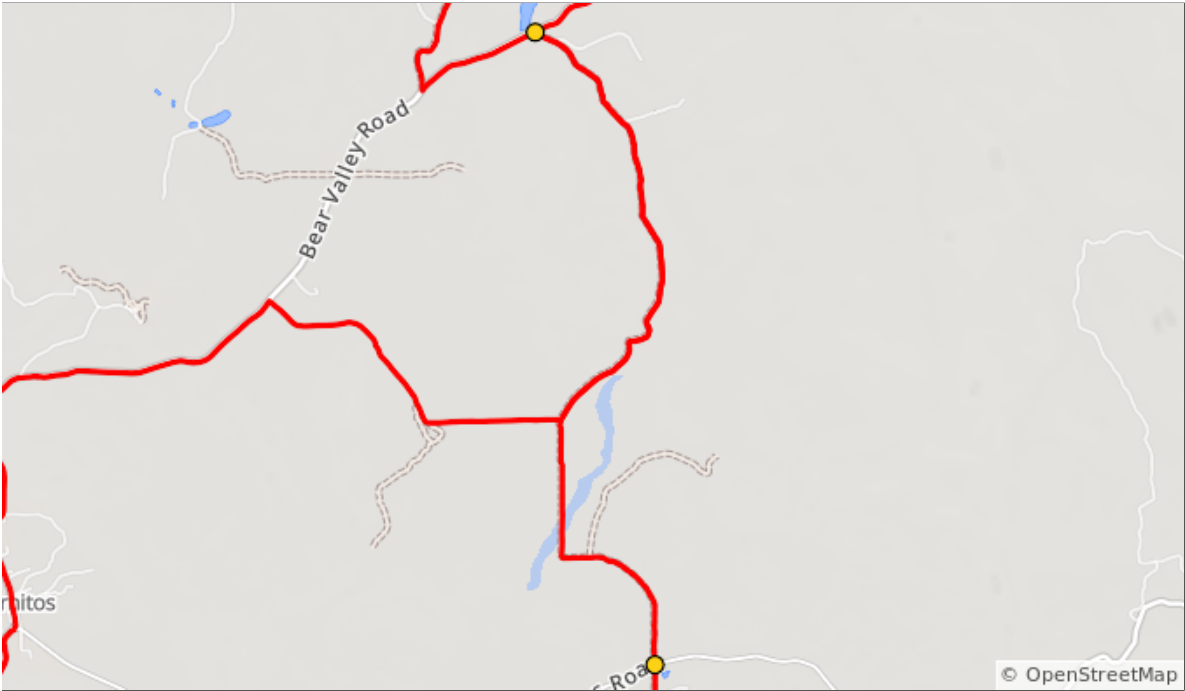
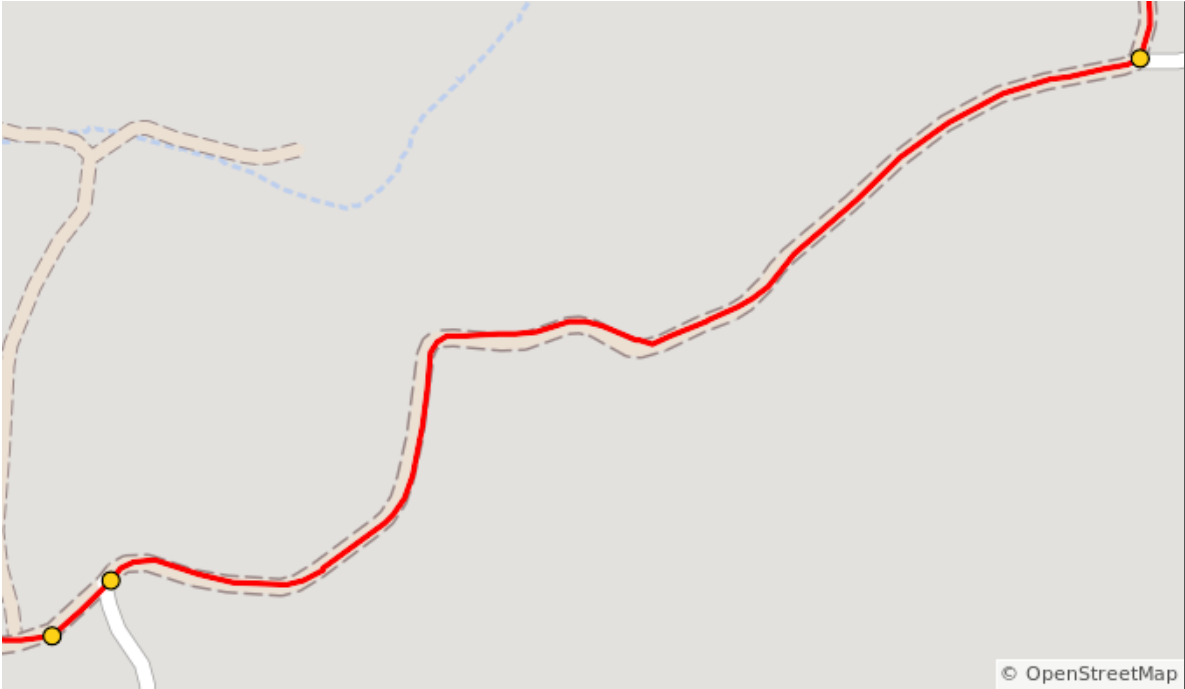
1.0 miles. +14/-96 feet

Num	Dist	Type	Note
15.	29.0	↑	Continue onto Mt Gaines Rd
16.	33.3	→	R onto Bear Valley Rd

Important to note that the Medio course will make the left onto No 9 Rd Gran course will go straight onto Mt Gaines.

These intersections that are outside of the hard closure shall be control by Merced Police. The group will have a Rolling enclosure on the egress and then intermittent intersection control on the ingress. As discussed with Merced Police.

8.1 miles. +407/-233 feet



Num	Dist	Type	Note
17.	35.2	←	L onto Hunters Valley Rd
18.	40.3	←	L to stay on Hunters Valley Rd

These intersections that are outside of the hard closure shall be control by Merced Police. The group will have a Rolling enclosure on the egress and then intermittent intersection control on the ingress. As discussed with Merced Police.

7.0 miles. +387/-898 feet

Num	Dist	Type	Note
19.	41.2	←	Slight L onto Cotton Creek Rd
20.	41.8	←	Slight L onto Cotton Creek Rd

These intersections that are outside of the hard closure shall be control by Merced Police. The group will have a Rolling enclosure on the egress and then intermittent intersection control on the ingress. As discussed with Merced Police.

1.5 miles. +30/-24 feet



Num	Dist	Type	Note
21.	48.6	←	Sharp L onto Bear Valley Rd
22.	49.3	→	R onto Mt Gaines Rd

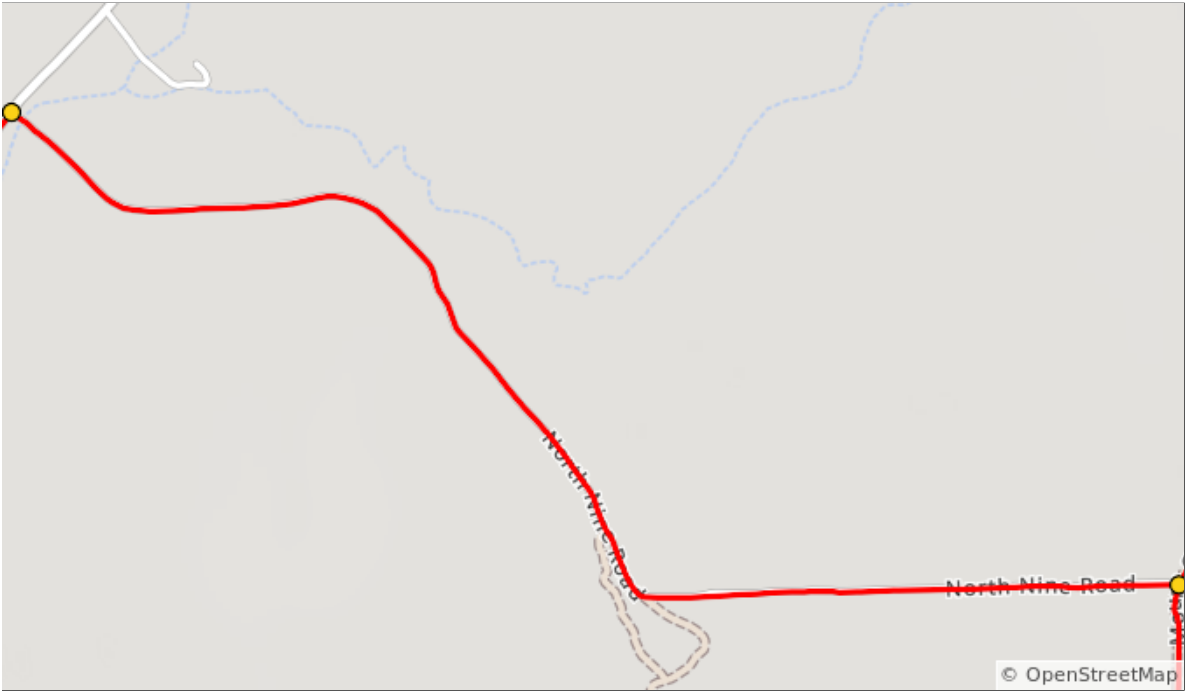
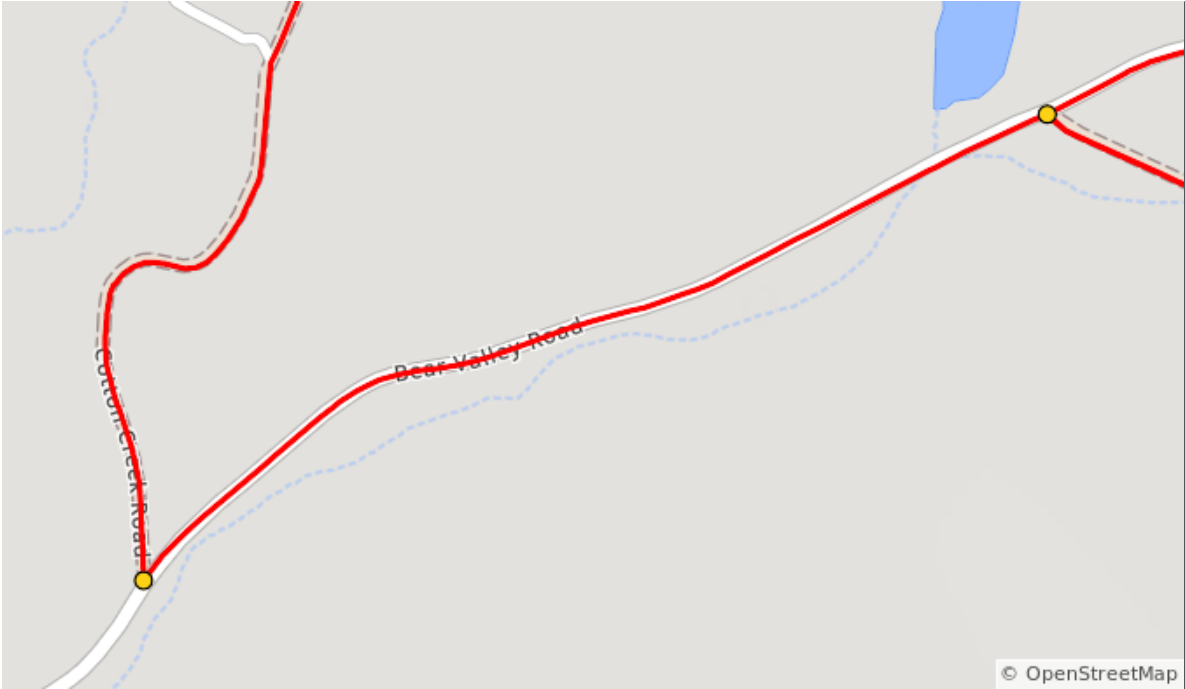
These intersections that are outside of the hard closure shall be control by Merced Police. The group will have a Rolling enclosure on the egress and then intermittent intersection control on the ingress. As discussed with Merced Police.

7.5 miles. +111/-0 feet

Num	Dist	Type	Note
23.	51.9	→	R onto N 9 Rd
24.	53.9	←	L onto Bear Valley Rd

These intersections that are outside of the hard closure shall be control by Merced Police. The group will have a Rolling enclosure on the egress and then intermittent intersection control on the ingress. As discussed with Merced Police.

4.5 miles. +28/-213 feet



Num	Dist	Type	Note
25.	56.9	➡	Slight R onto Hornitos Rd
26.	59.5	⬅	L onto Hornitos Rd/La Paloma Rd

This section maybe subject to change depending needs of VST and the access points to the VST land.

These intersections that are outside of the hard closure shall be control by Merced Police. The group will have a Rolling enclosure on the egress and then intermittent intersection control on the ingress. As discussed with Merced Police.

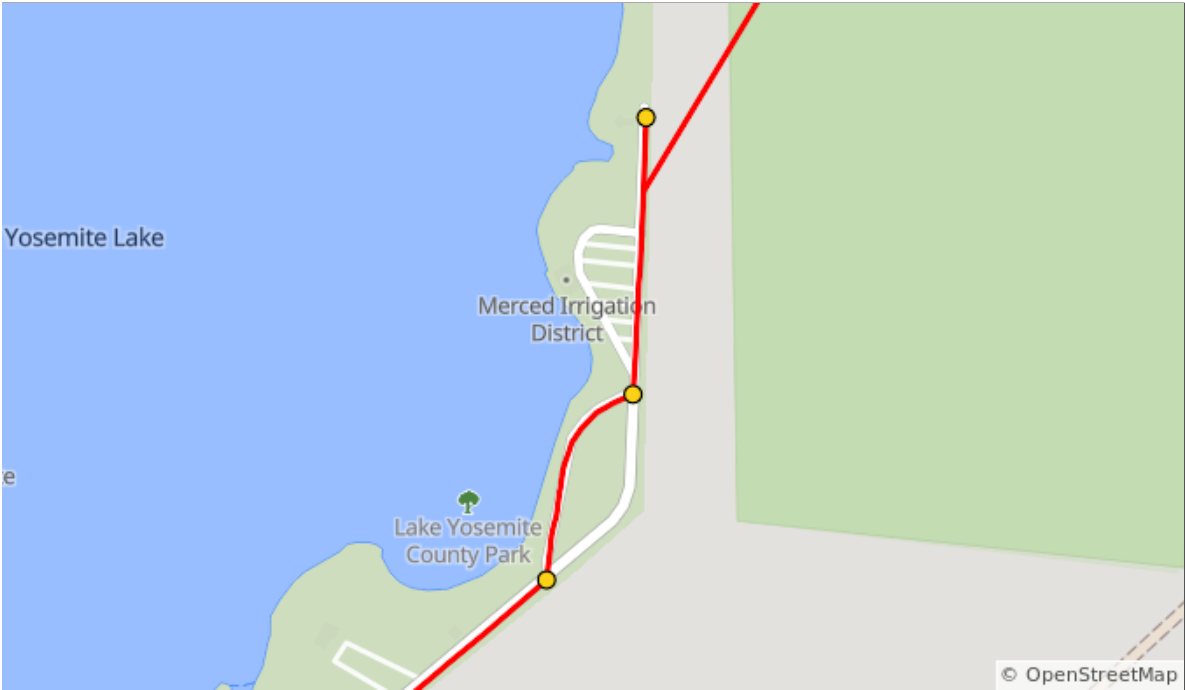
5.6 miles. +191/-351 feet

Num	Dist	Type	Note
27.	71.8	⬆	Make a U-turn
28.	72.0	➡	R
29.	72.1	➡	Slight R onto Lake Rd

This section maybe subject to change depending needs of UC MERCED and the access points from the VST land.

These intersections that are outside of the hard closure shall be control by Merced Police. The group will have a Rolling enclosure on the egress and then intermittent intersection control on the ingress. As discussed with Merced Police.

12.7 miles. +12/-6 feet

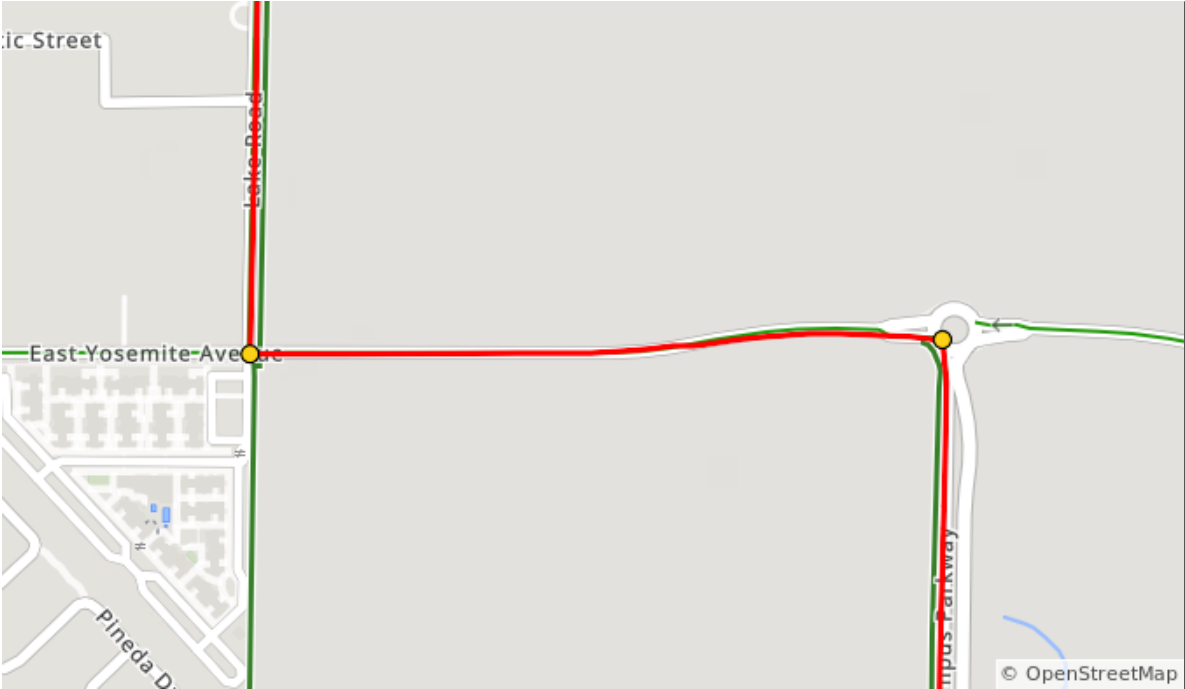




Num	Dist	Type	Note
30.	75.3	←	L onto E Yosemite Ave
31.	75.8	→	R onto Campus Pkwy

These intersections that are outside of the hard closure shall be control by Merced Police. The group will have a Rolling enclosure on the egress and then intermittent intersection control on the ingress. As discussed with Merced Police.

3.7 miles. +4/-0 feet



Num	Dist	Type	Note
32.	80.0	↑	Continue onto N Bear Creek Dr
33.	80.5	←	L onto M St/Veterans Blvd
34.	81.1	→	R onto W 21st St
35.	81.2	←	L toward N St
36.	81.2	←	L onto N St
37.	81.4	📍	End of route

These intersections that are outside of the hard closure shall be control by Merced Police. The group will have a Rolling enclosure on the egress and then intermittent intersection control on the ingress. As discussed with Merced Police.

5.6 miles. +0/-8 feet

