

EXHIBIT "A"

15' PUBLIC UTILITY EASEMENT QUITCLAIM LEGAL DESCRIPTION

All that certain real property, being a portion of Parcel 1 as shown on that certain map filed for in Book 63 of Parcel Maps, at Pages 1 through 4, Merced County Records, situate in Section 26, Township 7 South, Range 13 East, Mount Diablo Meridian, City of Merced, County of Merced, State of California, more particularly described as follows:

Being a portion of a 15-foot wide Public Utility Easement as described in Easement Deed to the City of Merced filed for record on August 31, 1990 in Book 2854 of Official Records, at Page 147, Merced County Records, the centerline of which is more particularly described as follows:

COMMENCING at the Southeast corner of said Parcel 1, being a point on the North right-of-way line of Wardrobe Avenue (70 foot wide);

thence along the South line of said Parcel 1 and said North right-of-way line North 89°46'17" West 294.00 feet to the point of intersection of said South line of Parcel 1 and the centerline of said 15-foot wide Public Utility Easement;


thence along said centerline North 01°23'10" East 48.01 feet to a point 48.00 feet distant at right angles from said South line of Parcel 1, said point being the **TRUE POINT OF BEGINNING** of this description;


thence continuing along said centerline the following two (2) courses:

- 1) North 01°23'10" East 301.99 feet;
- 2) North 89°46'17" West 157.00 feet;
- 3) North 01°23'10" East 340.03 feet;
- 4) North 89°46'17" West 140.80 feet to a point on the East line of a 15-foot wide Public Utility Maintenance Easement as shown on said map and the **POINT OF TERMINUS** of this description.

Containing 14,097 square feet more or less.

SUBJECT TO all easements and/or rights-of-way of record.



Kent A. Hysell, P.L.S. 6953



08/29/2023

PARCEL B
55-PM-17

PARCEL 4
94-PM-16



08/29/2023

LINE TABLE		
NO.	BEARING	LENGTH
L1	N01°23'10"E	48.01'
L2	N89°46'17"W	157.00'
L3	N89°46'17"W	140.80'

POINT OF TERMINUS
L3
7.50'
15.00'
7.50'

N01°23'10"E 340.03'

15' PUBLIC UTILITY EASEMENT
PER BOOK 2854 OF OFFICIAL
RECORDS, AT PAGE 147,
MERCED COUNTY RECORDS

L2

PARCEL 1
63-PM-3

**15' PUBLIC
UTILITY EASEMENT
QUITCLAIM**
14,097 SQ.FT.

7' PUBLIC UTILITY EASEMENT
PER BOOK 63 OF PARCEL MAPS,
AT PAGES 1 THROUGH 4,
MERCED COUNTY RECORDS

15' PUBLIC UTILITY MAINTENANCE
EASEMENT PER BOOK 63 OF PARCEL
MAPS, AT PAGES 1 THROUGH 4,
MERCED COUNTY RECORDS

15' PUBLIC UTILITY EASEMENT
PER DOC. NO. _____
MERCED COUNTY RECORDS

N01°23'10"E 301.99'

TRUE POINT OF BEGINNING

POINT OF COMMENCEMENT

N89°46'17"W 294.00'

7' PUBLIC UTILITY EASEMENT
PER BOOK 63 OF PARCEL MAPS,
AT PAGES 1 THROUGH 4,
MERCED COUNTY RECORDS

2' PUBLIC FACILITIES EASEMENT
PER BOOK 63 OF PARCEL MAPS,
AT PAGES 1 THROUGH 4,
MERCED COUNTY RECORDS

**WARDROBE
AVENUE**

35'
35'
70'

PARCEL 10
95-PM-30

PARCEL 11
95-PM-30

COPYRIGHT © 2014 NORTHSTAR ENGINEERING GROUP, INC.



• CIVIL ENGINEERING • SURVEYING • PLANNING •
620 12th Street Modesto, CA 95354
(209) 524-3525 Phone (209) 524-3526 Fax

EXHIBIT "B"
PLAT TO ACCOMPANY LEGAL DESCRIPTION

BEING A PORTION OF PARCEL 1 AS SHOWN ON THAT
CERTAIN MAP FILED IN BOOK 63 OF PARCEL MAPS, AT
PAGES 1 THROUGH 4, MERCED COUNTY RECORDS,
LYING IN SEC. 26, T.7S., R.13E., M.D.M.

CITY OF MERCED

CALIFORNIA

JOB: J22-3041
DATE: 8/29/2023
SCALE: 1"=100'
DRAWN: TC
CHK'D: KH
SHEET 1 OF 1