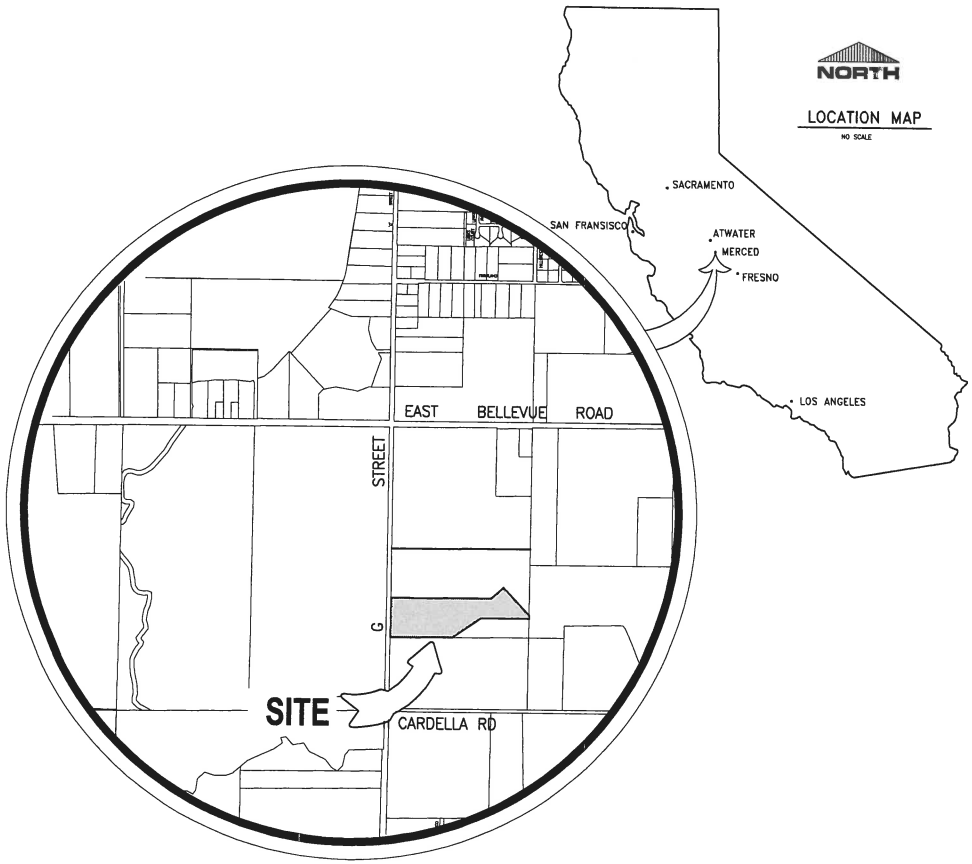
Modified Map Approved by the Planning Commission October 3, 2018.

ATTACHMENT 2 - Page 1

MODIFIED VESTING TENTATIVE SUBDIVISION MAP FOR

BRIGHT DEVELOPMENT

PORTION SECTION 5 & 8, T.7 S., R.14 E., M.D.B.& M.



SUBDIVISION MAP NOTES:

INFORMATION REQUIRED PER MERCED MUNICIPAL CODE SECTION 18.16.080

1.) LOCATION MAP AS SHOWN HEREON.

2.) TRACT NAME, DATE, NORTH ARROW, SCALE AND LEGAL DESCRIPTION AS SHOWN HEREON.

3.) OWNER: CEB HOLDINGS
1620 N. CARPENTER RD., BLDG. B
MODESTO, CA 95351-1153
Ph.: (209) 526-8242

4.) SUBDIVIDER: BRIGHT DEVELOPMENT
1620 N. CARPENTER RD., BLDG. B
MODESTO, CA 95351-1153
Ph.: (209) 526-8242

5.) MAP PREPARED BY: GOLDEN VALLEY ENGINEERING & SURVEYING, Inc.
405 W. 19th STREET
MERCED, CA 95340
(209) 722-3200

6.) ACREAGE APPROXIMATELY 39.35 ACRES (GROSS)

7.) CONTOURS AS SHOWN. GROUND RELATIVELY FLAT

8.) LOCATIONS, NAMES, WIDTHS, RADII OF CURVES AND GRADES OF ALL EXISTING AND PROPOSED ROADS, STREETS IN AND ADJACENT TO THE PROPOSED SUBDIVISION AS SHOWN.

9.) NO PROTECTIVE COVENANTS PROPOSED AT THIS TIME. PROTECTIVE COVENANTS TO BE RECORDED WITH FINAL MAP, IF ANY.

10.) LOCATION AND DESCRIPTION OF ALL EASEMENTS AS SHOWN HEREON. EIGHT FOOT PUBLIC FACILITY EASEMENTS TO BE PROVIDED ALONG ALL LOT FRONTAGES.

11.) LOCATION AND SIZE OF ALL EXISTING AND PROPOSED PUBLIC UTILITIES AS SHOWN HEREON.

12.) SEWAGE DISPOSAL BY CITY OF MERCED FACILITIES. STORM WATER DISPOSAL BY EXISTING SYSTEM TO CITY OF MERCED FACILITIES ADJACENT TO PROJECT SITE.

13.) PUBLIC OPEN SPACE EXISTS WITHIN OR ADJACENT TO THE PROPOSED SUBDIVISION.

14.) LOT LAYOUT, APPROXIMATE DIMENSIONS AND AREA OF EACH IRREGULAR LOT AND LOT NUMBERS AS SHOWN.

15.) CITY LIMIT LINES AS SHOWN

16.) INTENDED LAND USE: RESIDENTIAL R-1-5
DENSITY: MEDIUM DENSITY (4.09 UNITS PER GROSS ACRE.)

17.) APPROXIMATE BEARINGS AND DISTANCES TO NEAREST 1/4 SECTION CORNER AS SHOWN HEREON.

18.) PROPOSED PUBLIC IMPROVEMENTS PER CITY STANDARDS.

19.) DEVELOPMENT PHASE: THE DEVELOPER RESERVES THE RIGHT TO PHASE THIS PROJECT IN ACCORDANCE WITH THE PROVISIONS OF THE STATE SUBDIVISION MAP ACT.

20.) EXISTING USE AND OWNERSHIP OF LAND IMMEDIATELY ADJACENT TO SUBDIVISION AS SHOWN HEREON.

21.) PRELIMINARY TITLE REPORT TO BE SUBMITTED WITH TENTATIVE MAP.

22.) EXISTING BUILDINGS WITHIN THE SUBDIVISION AS SHOWN.

23.) NO EXISTING TREES.

24.) AREA SUBJECT TO PERIODIC INUNDATION OF STORM WATER OVERFLOW TO THE BEST OF OUR KNOWLEDGE AND BELIEF. LOCATION AND DIRECTION OF FLOW OF ALL WATER COURSES AS SHOWN HEREON. THE SITE IS WITHIN FLOOD ZONE "X", ZONE "AO" DEPTH 1 FOOT PER F.I.R.M. MAP NUMBER 06047C0430 E EFFECTIVE DATE AUGUST 2,1995 PREPARED BY F.E.M.A.

SHEET INDEX:

1	TITLE SHEET
2	OVERALL SUBDIVISION MAP
3	ENLARGED SUBDIVISON MAP (WEST)
4	ENLARGED SUBDIVISION MAP (EAST)
5	STREET SECTIONS
6	TRANSMISSION LINES PARK BASIN

LEGEND:

	PROPOSED STREET LIGHT		EXISTING STREET LIGHT
CO	PROPOSED SEWER CLEAN OUT		EXISTING FIRE HYDRANT
BO	PROPOSED WATER BLOW OFF	W	EXISTING WATER MAIN
FH	PROPOSED FIRE HYDRANT	S	EXISTING SANITARY SEWER MAIN
S	PROPOSED SEWER SERVICE	SD	EXISTING STORM DRAIN MAIN
W	PROPOSED WATER SERVICE		
	DRAINAGE FLOW DIRECTION		
+ 132.55	EXISTING GROUND ELEVATION		
CR	EXISTING CROWN OF ROAD		
	PROPOSED WATER MAIN		
	PROPOSED SANITARY SEWER MAIN		
	PROPOSED STORM DRAIN MAIN		
STMH	PROPOSED STORM DRAIN MANHOLE		
SSMH	PROPOSED SANITARY SEWER MANHOLE		
	PROPOSED WATER VALVE		
	PROPOSED CATCH BASIN		
	PROPOSED WHEEL CHAIR RAMP		
P.F.E.	PUBLIC FACILITIES EASEMENT		
C.T.	CURB TRANSITION		

These drawings are instruments of service and are the property of Golden Valley Engineering & Surveying, Inc. All designs and other information on these drawings are for use on the specified project and shall not be used otherwise without the express written permission of Golden Valley Engineering & Surveying, Inc.
Copyright © 2018 Golden Valley Engineering & Surveying, Inc.

PREPARED BY:

GOLDEN VALLEY
ENGINEERING & SURVEYING
405 West 19th Street 95340
P.O. Box 349
Merced, CA 95341
Ph.: (209) 722-3200
Fax: (209) 722-3254

No.	Date	Description
1	9-14-18	REVISED PER CITY OF MERCED

It is the client's responsibility prior to or during construction to notify the Engineer in writing of any identified errors or omissions in the plans and specifications of which a contractor should be aware. Failure to notify the Engineer in writing relieves the Engineer of responsibility for errors, omissions, inconsistencies or ambiguities which may be discovered by the contractor subsequent to the receipt of such notification. Any such notification should be mailed to the Engineer prior to the start of work on the items involved. The client will be responsible for any losses or extra costs attributable to these errors or omissions.

MODIFIED VESTING TENTATIVE SUBDIVISON MAP FOR
BRIGHT DEVELOPMENT
PORTION SECTION 5 & 8, T.7 S., R.14 E., M.D.B.& M.
CALIFORNIA
MERCED

ENGINEER

SHEET CONTENTS:
- Title Sheet

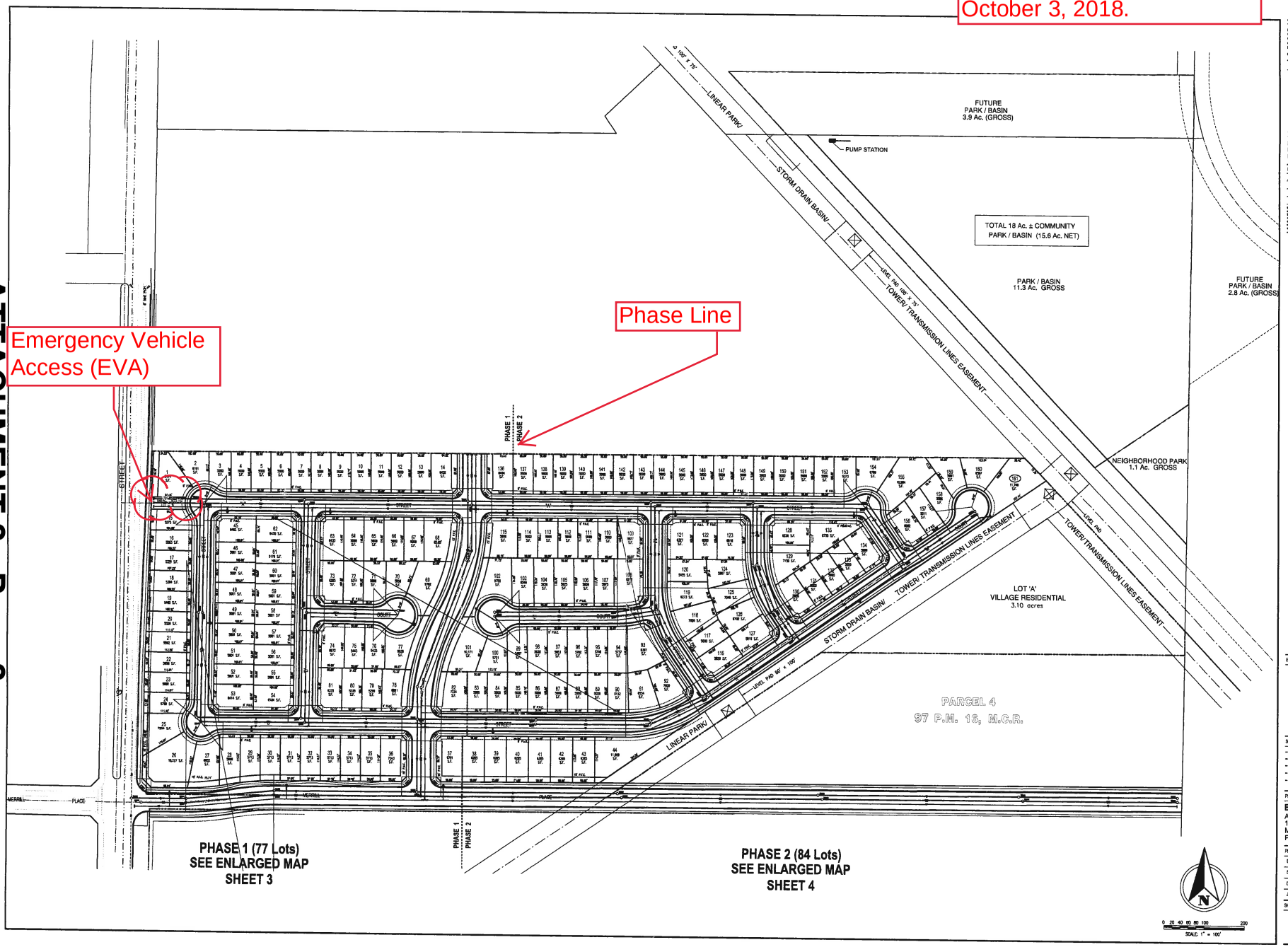
PREPARED FOR:
BRIGHT DEVELOPMENT
Attn. Dave Butz
1620 N. Carpenter Rd., Bldg. 'B'
Modesto, CA 95351
Ph.: (209) 526-8242

PROJECT DATA:
Date: April 2018
Scale: As Shown
Drawn By: Rick R.
Job. No.: 18-081

SHEET NUMBER:
1

Modified Map Approved by the Planning Commission October 3, 2018.

ATTACHMENT 2 - Page 2



MODIFIED VESTING TENTATIVE SUBDIVISION MAP FOR
BRIGHT DEVELOPMENT
PORTION SECTION 5 & 8, T.7 S., R.14 E., M.D.B.& M.
MERCED CALIFORNIA

PREPARED BY:
GOLDEN VALLEY ENGINEERING & SURVEYING
405 West 19th Street 95340
P.O. Box 349
Merced, CA 95341
Ph.: (209) 722-3200
Fax: (209) 722-3254

No.	Date	Description
1		

ENGINEER

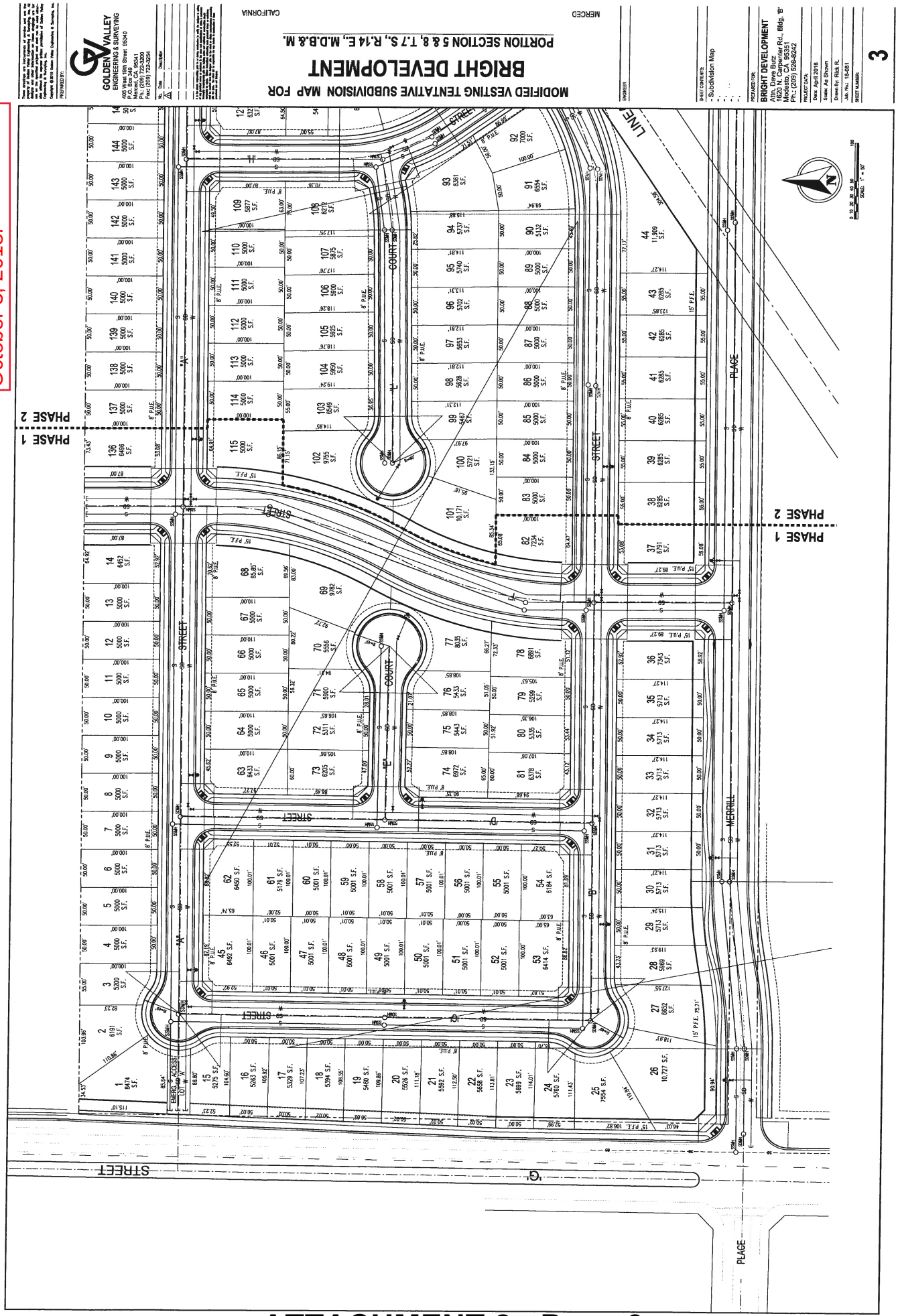
SHEET CONTENTS:
- Subdivision Map

PREPARED FOR:
BRIGHT DEVELOPMENT
Attn. Dave Butz
1620 N. Carpenter Rd., Bldg. 'B'
Modesto, CA 95351
Ph.: (209) 526-8242

PROJECT DATA:
Date: April 2018
Scale: As Shown
Drawn By: Rick R.
Job. No.: 18-081

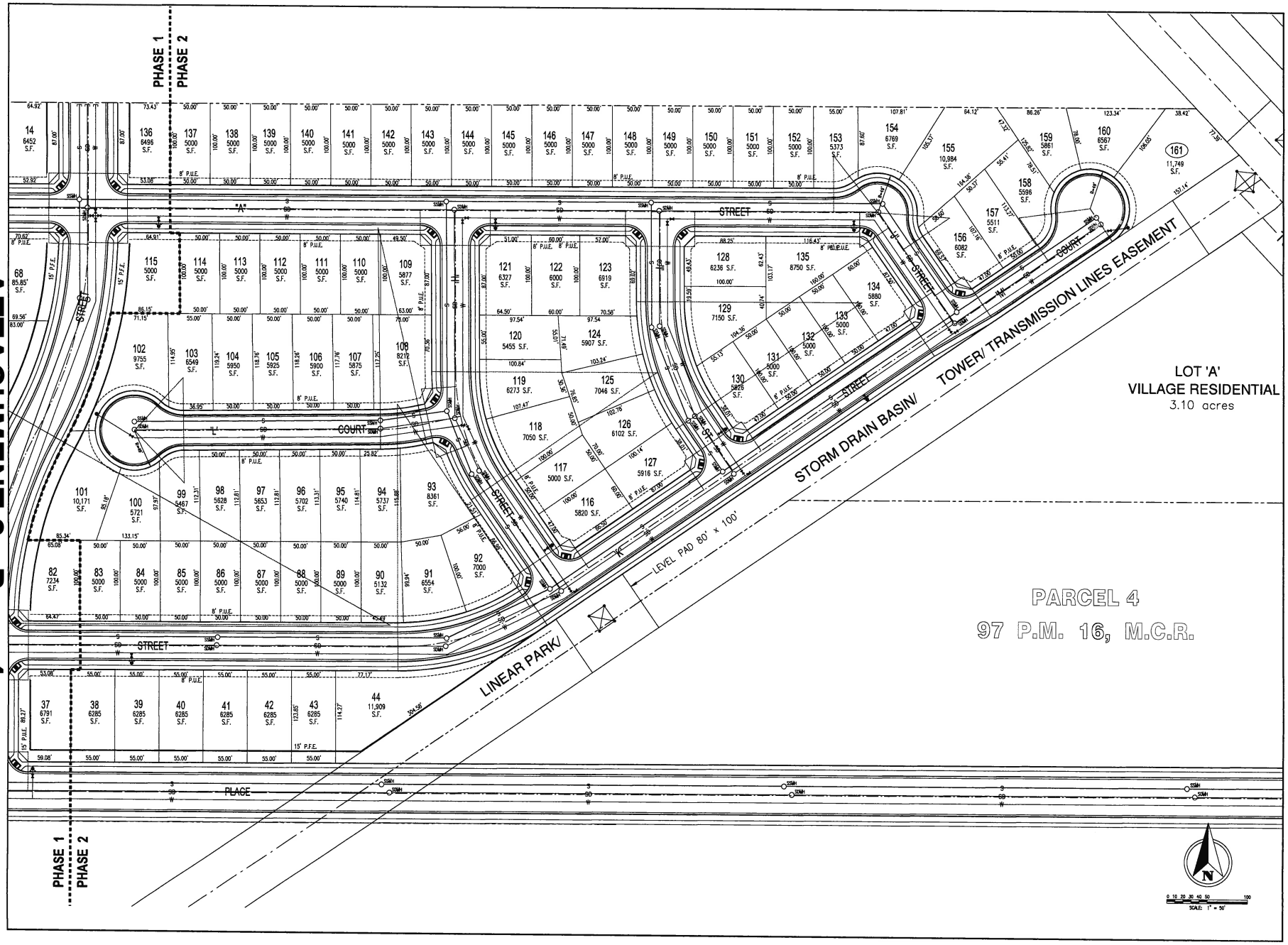
SHEET NUMBER:
2

Modified Map Approved by the Planning Commission October 3, 2018.



Modified Map Approved by the Planning Commission October 3, 2018.

ATTACHMENT 2 - Page 4



GOLDEN VALLEY
ENGINEERING & SURVEYING
405 West 19th Street 95340
P.O. Box 349
Merced, CA 95341
Ph.: (209) 722-3200
Fax: (209) 722-3254

MODIFIED VESTING TENTATIVE SUBDIVISON MAP FOR

BRIGHT DEVELOPMENT

PORTION SECTION 5 & 8, T.7 S., R.14 E., M.D.B.& M.

CALIFORNIA

MERCED

ENGINEER

SHEET CONTENTS:
- Subdision Map

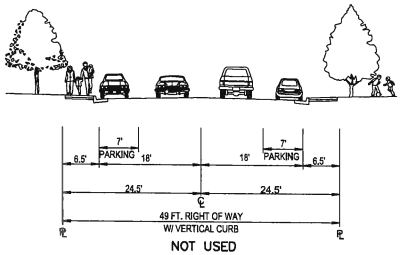
PREPARED FOR:
BRIGHT DEVELOPMENT
Attn. Dave Butz
1620 N. Carpenter Rd., Bldg. 'B'
Modesto, CA 95351
Ph.: (209) 526-8242

PROJECT DATA:
Date: April 2018
Scale: As Shown
Drawn By: Rick R.
Job. No.: 18-081

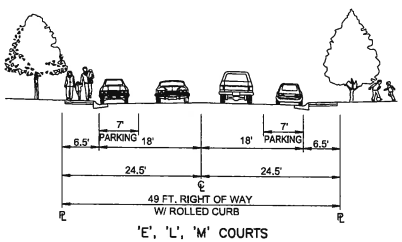
SHEET NUMBER:
4

Modified Map Approved by the Planning Commission October 3, 2018.

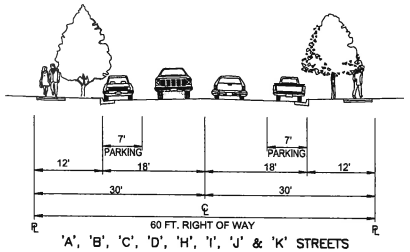
ATTACHMENT 2 - Page 5



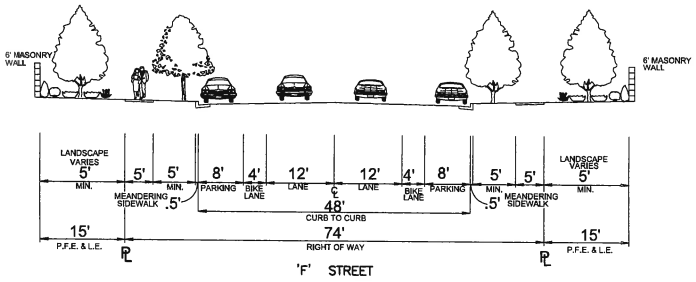
NOT USED



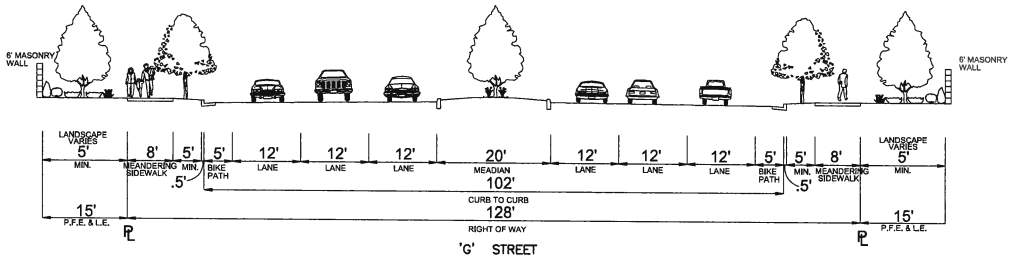
'E', 'L', 'M' COURTS



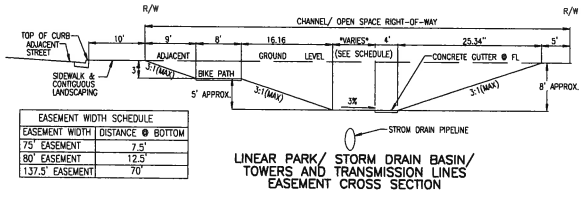
'A', 'B', 'C', 'D', 'H', 'I', 'J' & 'K' STREETS



'F' STREET

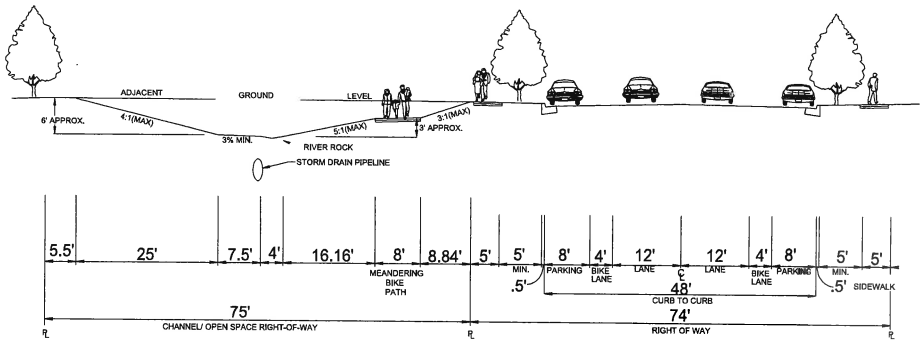


'G' STREET



EASEMENT WIDTH SCHEDULE	
EASEMENT WIDTH	DISTANCE @ BOTTOM
75' EASEMENT	7.5'
80' EASEMENT	12.5'
137.5' EASEMENT	70'

LINEAR PARK/ STORM DRAIN BASIN/
TOWERS AND TRANSMISSION LINES
EASEMENT CROSS SECTION



SECTION 'A-A'

75' WIDE LINEAR PARK/ STORM DRAIN BASIN/
TOWERS AND TRANSMISSION LINES
ADJACENT TO A 74' R.O.W.
CROSS SECTION

These drawings are instruments of service and are the property of Golden Valley Engineering & Surveying, Inc. All designs and other information on these drawings are for use on the specified project and shall not be used otherwise without the express written permission of Golden Valley Engineering & Surveying, Inc.

Copyright ©2018 Golden Valley Engineering & Surveying, Inc.

PREPARED BY:

GOLDEN VALLEY
ENGINEERING & SURVEYING
405 West 19th Street 95340
P.O. Box 349
Merced, CA. 95341
Ph.: (209) 722-3200
Fax: (209) 722-3254

No.	Date	Description
1		

1. Is the study reasonably able to be duly evaluated in accordance with the subject 5 units of proposed lots or subdivision in the plan and specifications of either a particular or general plan, or both? Is the study reasonably able to be duly evaluated in accordance with the subject 5 units of proposed lots or subdivision in the plan and specifications of either a particular or general plan, or both? Is the study reasonably able to be duly evaluated in accordance with the subject 5 units of proposed lots or subdivision in the plan and specifications of either a particular or general plan, or both?

MODIFIED VESTING TENTATIVE SUBDIVISON MAP FOR

BRIGHT DEVELOPMENT

PORTION SECTION 5 & 8, T.7 S., R.14 E., M.D.B.& M.

CALIFORNIA

MERCED

ENGINEER

SHEET CONTENTS:
- Street Sections
-
-
-

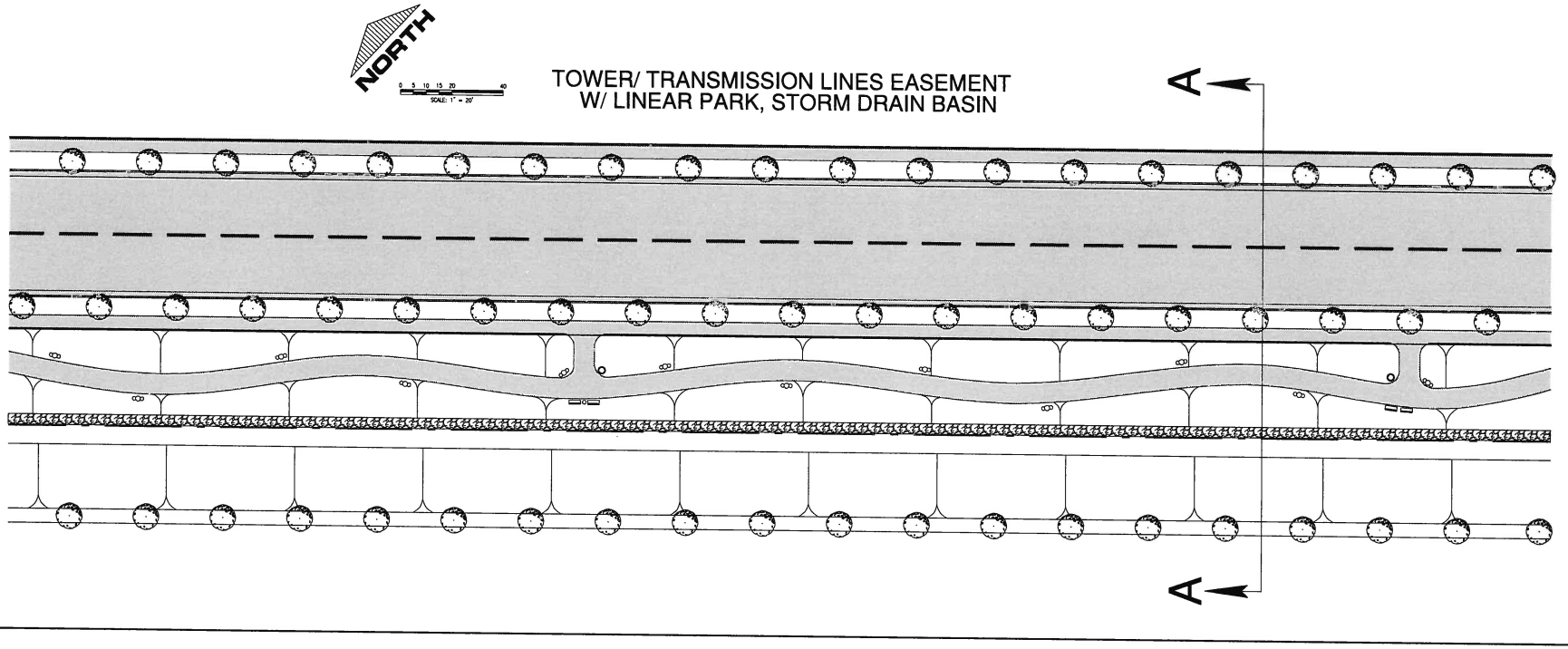
PREPARED FOR:
BRIGHT DEVELOPMENT
Attn. Dave Butz
1620 N. Carpenter Rd., Bldg. 'B'
Modesto, CA 95351
Ph.: (209) 526-8242

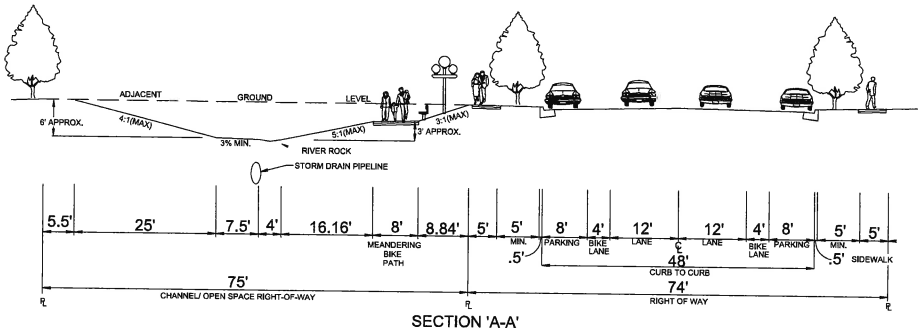
PROJECT DATA:
Date: April 2018
Scale: As Shown
Drawn By: Rick R.
Job. No.: 18-081

SHEET NUMBER:
5

Modified Map Approved by the Planning Commission October 3, 2018.

ATTACHMENT 2 - Page 6





SECTION 'A-A'

75' WIDE LINEAR PARK/ STORM DRAIN BASIN/
TOWERS AND TRANSMISSION LINES
ADJACENT TO A 74' R.O.W.

CROSS SECTION

SCALE: 1"=10'

These drawings are instruments of service and are the property of Golden Valley Engineering & Surveying, Inc. All designs and other information on these drawings are for use on the specified project and shall not be used otherwise without the express written permission of Golden Valley Engineering & Surveying, Inc.

Copyright © 2018 Golden Valley Engineering & Surveying, Inc.

PREPARED BY:

GOLDEN VALLEY
ENGINEERING & SURVEYING
405 West 19th Street 95340
P.O. Box 349
Merced, CA 95341
Ph.: (209) 722-3200
Fax: (209) 722-3254

No.	Date	Description
1	-	-

MODIFIED VESTING TENTATIVE SUBDIVISON MAP FOR

BRIGHT DEVELOPMENT

PORTION SECTION 5 & 8, T.7 S., R.14 E., M.D.B.& M.

CALIFORNIA

MERCED

ENGINEER

SHEET CONTENTS:

- Transmission Line Easement
- Park Basin
- .
- .
- .

PREPARED FOR:

BRIGHT DEVELOPMENT
Attn. Dave Butz
1620 N. Carpenter Rd., Bldg. 'B'
Modesto, CA 95351
Ph.: (209) 526-8242

PROJECT DATA:

Date: April 2018
Scale: As Shown
Drawn By: Rick R.
Job. No.: 18-081

SHEET NUMBER:

6