

RESOLUTION NO. 2019- 39

**A RESOLUTION OF THE CITY COUNCIL OF
THE CITY OF MERCED, CALIFORNIA,
DECLARING ITS INTENTION TO VACATE A
STORM DRAINAGE EASEMENT AND STREET
LIGHT EASEMENT AT 1368 GRIFFIN STREET,
GENERALLY LOCATED ON THE EAST SIDE OF
GRIFFIN STREET, APPROXIMATELY 525 FEET
NORTH OF MCSWAIN ROAD (VACATION #19-
03) AND SETTING TIME AND PLACE FOR
PUBLIC HEARING**

WHEREAS, the City Engineer of the City of Merced has recommended that the hereinafter described portions of easements are unnecessary for prospective public purposes; and

WHEREAS, the City Engineer has filed maps or plans with the City Clerk of the City of Merced showing the portions of the easements to be vacated at a specific time that will be determined.


NOW, THEREFORE, THE CITY COUNCIL OF THE CITY OF MERCED DOES HEREBY RESOLVE, DETERMINE, FIND, AND ORDER AS FOLLOWS:

SECTION 1. The City Council of the City of Merced declares its intention to proceed under the provisions of Part 3 of the Streets and Highways Code of the State of California, being the Public Streets, Highways, and Service Easements Vacation Law, Chapter 3, to vacate a storm drainage easement and street light easement at 1368 Griffin Street, generally located on the east side of Griffin Street, approximately 525 feet north of McSwain Road (Vacation #19-03), as described in Exhibit "A" and shown on the map at Exhibit "B" attached hereto and incorporated herein by this reference.

SECTION 2. Reference is made to the maps and plans which are filed in the office of the City Clerk of the City of Merced for further particulars as to the proposed vacation and reservation.

SECTION 3. August 19, 2019, at the hour of 6:00 p.m. of said day in the Council Chamber of the City Council, 678 West 18th Street, Merced, California, is

ATTEST:
STEVE CARRIGAN, CITY CLERK

BY: 
Assistant/Deputy City Clerk

(SEAL)



APPROVED AS TO FORM:

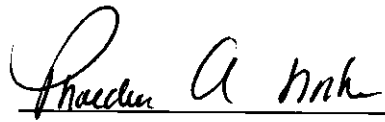
 7-1-19
City Attorney Date

EXHIBIT "A"

**STORM DRAINAGE EASEMENT ABANDONMENT AND
STREET LIGHTING EASEMENT ABANDONMENT**

DESCRIPTION

STORM DRAINAGE EASEMENT

A storm drain easement to be abandoned, situate in Section 23, Township 7 South, Range 14 East, Mount Diablo Base and Meridian, in the City of Merced, State of California; said storm drain easement shown on Parcel "A" on that certain Parcel Map for "Marion C. East", recorded in Volume 37 at Page 30, Merced County Records.

10.00 FOOT WIDE STREET LIGHTING EASEMENT

A 10.00 foot wide street lighting easement, being the south 5.00 feet of Lot 21 and the north 5.00 feet of Lot 20 as shown on the map of "Griffin Subdivision", recorded in Volume 14 of Official Plats at Page 37, Merced County Records; said easement lines terminates on the west at the east line of that certain cul-de-sac dedicated on said Parcel Map for "Marion C. East" and on the east said easement lines terminate on the east lines of said Lots 20 and 21.


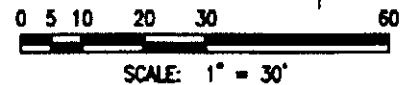

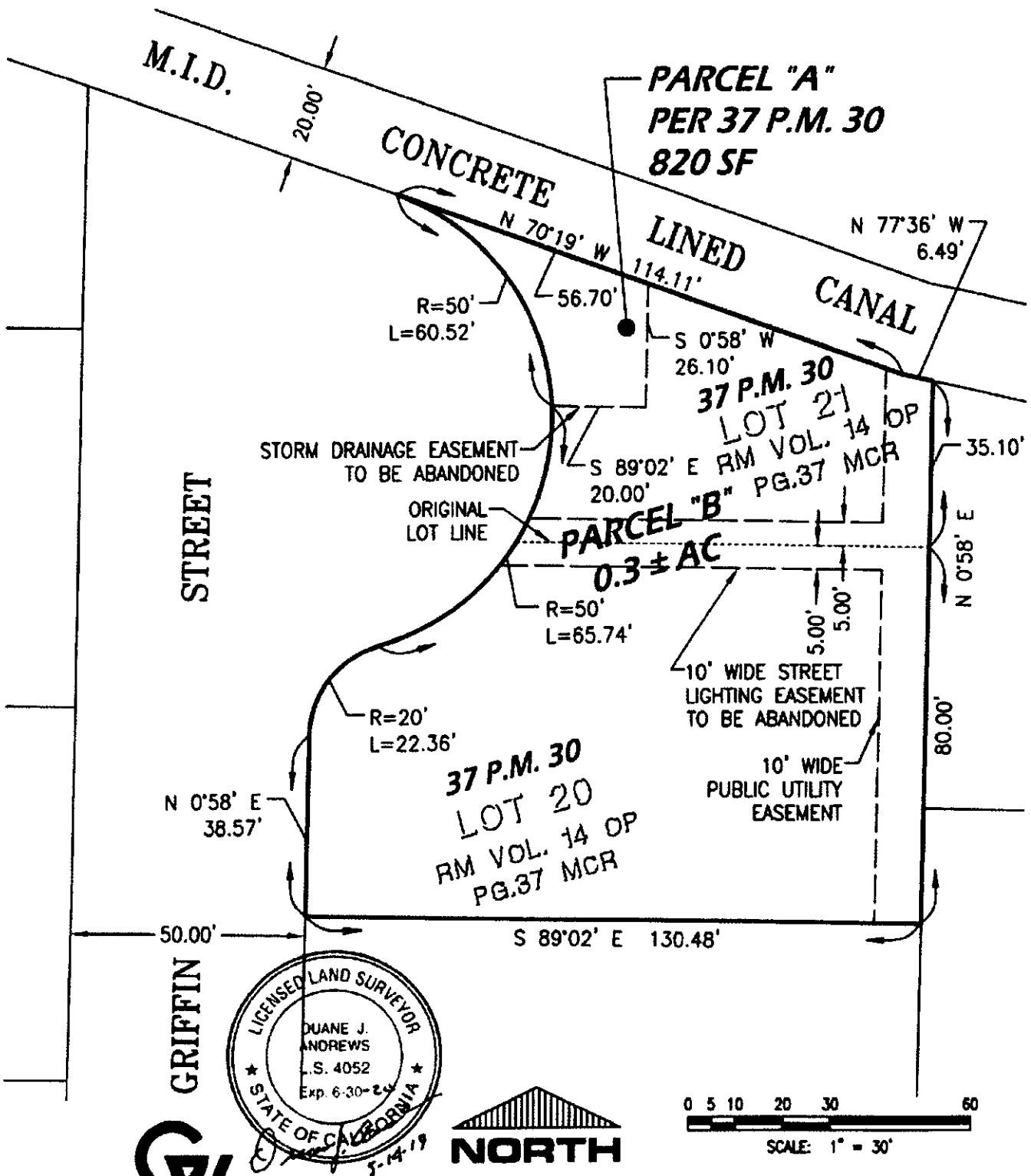


EXHIBIT 'B'



GOLDEN VALLEY
ENGINEERING & SURVEYING

405 W. 19th Street • P.O. Box 349 • Merced, CA 95340
Phone (209) 722-3200 • Fax (209) 722-3254

Job No. 19072

Date: 5/14/2019

EXHIBIT 'B'

Exhibit Map for "Abandonment of Storm Drainage Easement" and "Street Light Easement", situated in Section 23, T.7S., R.14E., M.D.B.&M., in the City of Merced, State of California